


Wildgoose Primary Teaching Resources

EYFS

KS1

KS2



 www.wildgoose.education

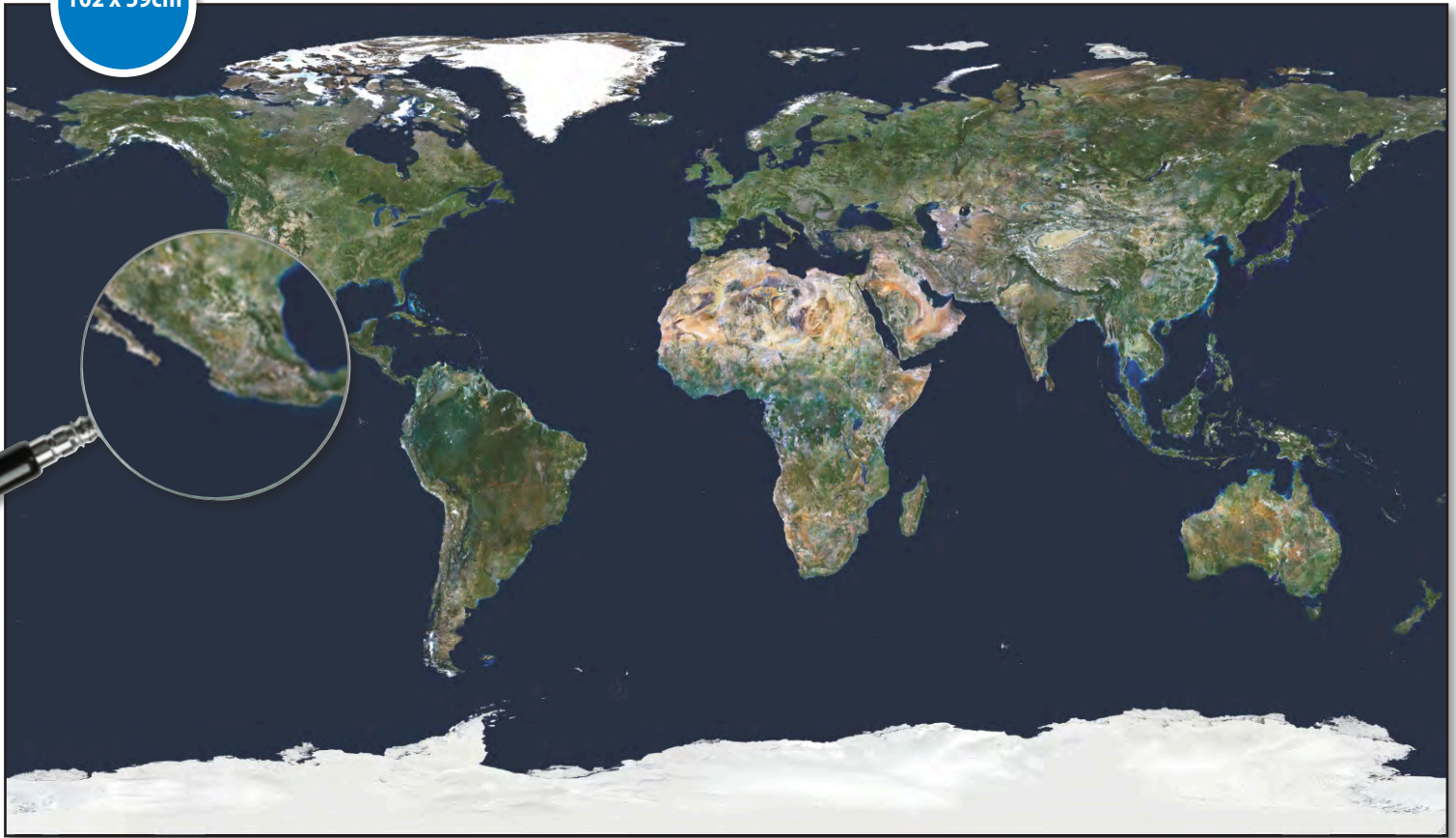
 01530 836111

 info@wildgoose.education

follow us on:



102 x 59cm


NEW

E Satellite Maps

Three satellite image maps of The World, Europe and Great Britain. Stunning imagery in true, natural colour all printed on high quality paper with a glossy UV varnish finish.

Satellite Map of The World

Size: 102 x 59cm

WG3620

£16.99

Satellite Map of Great Britain

Size: A1 (84 x 59cm)

WG3622

£15.99

Satellite Map of Europe

Size: A1 (84 x 59cm)

WG3621

£15.99

A1

84 x 59cm



NEW



102 x 59cm

Colour Blind Friendly Maps **NEW**

There is likely to be at least one child in every classroom that is colour blind! Designed especially to work with any form of colour blindness, these colourful, easy to read children's maps show the countries and their capitals are ideal for whole school or classroom display.

A CBF Map of the World
Size: 102 x 59cm

WG3621 £14.99

B CBF Map of the UK
Size: A1 (84 x 59cm)

WG3622 £14.99

A1

84 x 59cm

Colour Blind Friendly Maps



C Natural Hazards of the World Map **NEW**

A colourful, easy to read map showing natural hazards that affect our world (volcanoes, earthquakes, cyclones, tsunamis) plus the earth's tectonic plates. It is also colour blind friendly and ideal for whole school or classroom display.

Size: 102 x 59cm

WG3626 £14.99

C Children's Illustrated Maps NEW

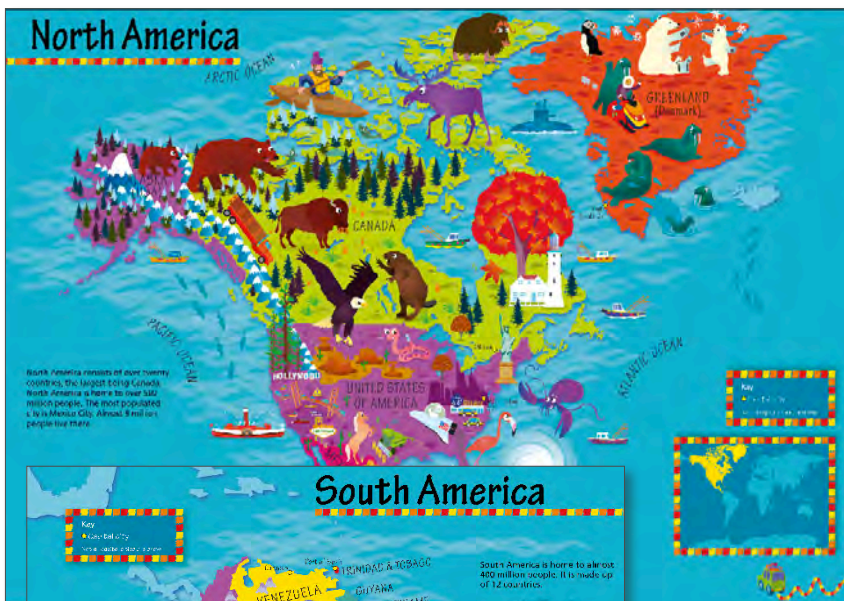
A colourful, fun and informative set of Maps taken from Collins Children's Picture atlas. Printed on a quality, paper the continental maps includes countries, capitals, oceans and seas, and all of the maps have beautiful, child friendly illustrations of landmarks, animals, people and culture of many of the countries included.

Size: A1 - 84 x 59cm

FS KS1 KS2

Children's Map of the World	WG3630	£14.99
Children's Map of Europe	WG3631	£14.99
Children's Map of North America	WG3632	£14.99
Children's Map of South America	WG3633	£14.99
Children's Map of Africa	WG3634	£14.99

Children's Illustrated Maps



A Let's Explore The United Kingdom Photopack

A photopack for Key Stage 1, with 20 photocards featuring maps of the countries of the United Kingdom (including a satellite map, weather map and a map locating the UK within Europe), photographs of the capital cities, a look at landmarks, landscapes and culture. The photographs, along with the accompanying booklet of activities and notes, provide an engaging introduction to the geographical study of the UK for Key Stage 1 pupils. Ideal for the national curriculum.

Size: A4 - 21 x 29.7cm (x20)

KS1

WG2816

£19.95+vat



20

Photocards

Maps of the UK

Our full range of Maps of the United Kingdom.

Size: A1 - 84 x 59cm

KS1 KS2

C Simple Map of the UK

Very clear and attractive simple map of the UK showing principal towns and cities, rivers and mountains. Ideal for for both KS1 and KS2 studies of the UK.

WG3514

£8.50

D Colour Blind Friendly Map of the UK

Designed especially to work with any form of colour blindness, this colourful, easy to read children's maps show the counties and major towns and cities.

WG3602

£8.50

E Laminated Political Map of the UK

This detailed laminated map of the UK will help children identify and locate the four countries of the UK, their capital cities and major towns. It also features information about population density.

WG1346

£8.50

F Laminated Physical Map of the UK

This detailed laminated map of the UK will help children identify and locate the four countries of the UK, capital cities and major towns and surrounding seas. It also includes shading to show land levels.

WG1347

£8.50

B Thinking About Geography: The United Kingdom

Each card in this set of 20 features a photograph on one side and five questions or activity suggestions on the reverse. The variety of questions and activities means that work can be pitched at an appropriate level for most abilities. The cards have been designed to develop an enquiring approach to the subject and to encourage observational and descriptive skills. This versatile set lends itself to whole class, small group or individual work, forming the basis for the whole topic or as starter or plenary activities.

Size: A5 - 14.8 x 10.5cm (x20)

KS1 KS2

WG2823

£16.99+vat



20
Cards



A1

59 x 84cm

20

Photocards



A In the Town Photopack

We all spend time in towns, whether we live there, go there to shop, or for leisure purposes. This updated photopack enables your pupils to see all the sights of a typical town centre. Amongst the 20 photographs are streets congested with traffic, pedestrianised shopping areas, market stalls, car parks, the bus station, road markings, road signs, shops, restaurants, banks, the library and cinema. Notes and activity suggestions included.

Size: A4 - 21 x 29.7cm (x20)

KS1 KS2

WG2216

£19.95 + vat



The Key to the National Curriculum - Geography

This series provides teachers with the subject knowledge and resources to deliver high quality geography education that will inspire in pupils a curiosity and fascination about the world. For each topic the relevant subject knowledge is provided so that non-experts as well as specialists can deliver lessons that are stimulating and challenging. Use each section of the planner as a short topic, or as a series of lessons. This also includes an introduction, its purpose, suggested activities and the observable learning outcomes. On the Key you will find everything you need to teach about diverse places, people and natural and human environments, including; activities, handouts, PowerPoint presentation, maps, photographs and worksheets.

This award-winning resource offers excellent value for money whilst allowing teachers and schools to deliver their own engaging, informative lessons.

B



B East Anglia - A region of the UK

a region of the UK. The children investigate the landscape change because of glaciation and coastal erosion and learn about modern farming and off shore power generation.

KS2

WG1200E

£19.99+vat

C South Wales - A region of the UK

a region of the UK. The children investigate the industrial past and modern regeneration. They also learn about rivers and mountains.

KS2

WG1200D

£19.99+vat

D Isles of Scilly - A small area of the UK

a small area of the UK. The children learn about the physical geography and how people live and work on the islands and they are introduced to map and image interpretation skills.

KS1

WG1200B

£19.99+vat



A Simple Map of Europe

A selection of laminated photographs showing typical scenes of France and everyday French life throughout the country. The pack features images of town and country life, food, geography and Paris and the accompanying notes provide background information and activity suggestions. Includes a CD version of the complete pack for use on whiteboards.

Size: A1- 59 x 84cm

WG3519

£8.50

B Flags & Facts: Europe

A European version of our popular Flags and Facts set, consisting of 28 laminated A5 cards (Croatia included), showing the flag on one side and facts relating to the country on the other. Facts include capital city, language spoken, currency, population, climate and life expectancy.

Size: A5- 21 x 14.5cm

WG1608

£11.50+vat



The Key to the National Curriculum

This series provides teachers with the subject knowledge and resources to deliver high quality geography education that will inspire in pupils a curiosity and fascination about the world.

For each topic the relevant subject knowledge is provided so that non-experts as well as specialists can deliver lessons that are stimulating and challenging.

On the Key you will find everything you need to teach about diverse places, people and natural and human environments, including; activities, handouts, PowerPoint presentation, maps, photographs and worksheets.



C Naples & Campania

A region in a European country. The children investigate life and work in and around the Bay of Naples a highly volcanic area overlooked by Mt Vesuvius.

KS2

WG1200C

£19.99+vat



www.primary-school-resources.com

D The Paris Basin

A region in a European country. The children investigate life and work in and around Paris a major European capital and the region being the agricultural heart of France.

KS2

WG1200D

£19.99+vat





A New York Photopack

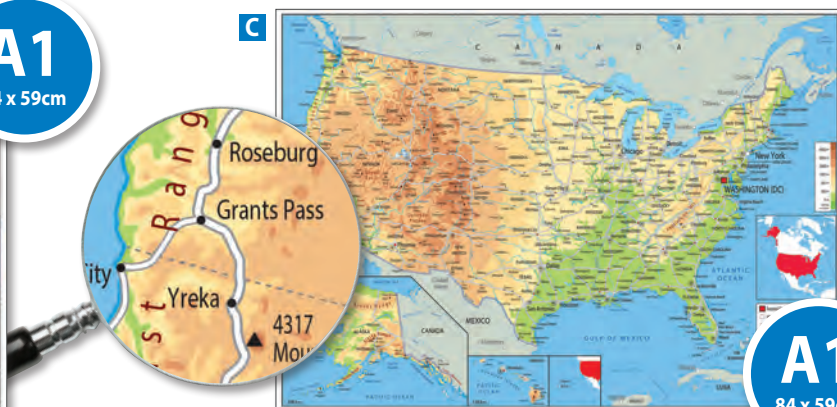
New York City is a lively city, with a rich history and a huge diversity of people, attractions, businesses and neighbourhoods. This photopack has been designed to represent as much of that variety as possible. The pack contains 20 x A4 photographs, teachers' notes and activity suggestions to support the National Curriculum requirement to study a region within North America.

Size: A4 - 21 x 29.7cm (x20)

KS2

WG2819

£19.95+vat



B USA Political Map

A large laminated political map of the United States of America, showing state boundaries, state capitals and other significant cities.

Size: A1 - 59 x 84cm

KS2

WG3525

£14.99

C USA Physical Map

Complementing our political map of the USA, this laminated physical map shows rivers and mountain ranges as well as principal cities and roads.

Size: A1 - 59 x 84cm

KS2

WG3526

£14.99



D Thinking About Geography: North America

Each card in this set of 20 features a photograph on one side and five questions or activity suggestions on the reverse. The variety of questions and activities means that work can be pitched at an appropriate level for most abilities. The cards have been designed to develop an enquiring approach to the subject and to encourage observational and descriptive skills. This versatile set lends itself to whole class, small group or individual work, forming the basis for the whole topic or as starter or plenary activities.

Size: A5 - 14.8 x 10.5cm (x20)

KS1

KS2

WG2826

£16.99+vat

E Around the USA Photopack

The United States of America is a huge country with 50 states and an enormous variety of landscapes, climates and settlements. This photopack is a whistle-stop tour around the USA, featuring a small range of the human and physical landmarks to be found across this vast nation. The photographs have been chosen to show selected aspects of the country's history and geography; they will provide an excellent starting point for any study of the United States of America.

Size: A4 - 21 x 29.7cm (x25)

KS2

WG2814

£24.99+vat



A Environmental Regions of North America Map

This attractive map of North America shows state and national boundaries along with the wide variety of environmental regions on the continent, as required in the geography National Curriculum.

Size: A1 - 59 x 84cm

KS2 **WG3536** **£8.50+vat**

B Map of the Americas

A simple large map of the American continent, showing country boundaries, oceans, the Equator and the main lines of latitude.

Size: A1 - 59 x 84cm

KS1 **KS2** **WG3529** **£8.50+vat**

D Flags & Facts: USA

A United States version of our popular Flags & Facts series, consisting of 50 double-sided A5 cards, showing the state flag on one side and facts about each state on the other. Facts include state capital, population, major physical features and state nickname, and each card also features a map to locate the state within the USA.

Size: A5 - 14.8 x 10.5cm (x50)

KS2 **WG1405** **£15.99+vat**



E Back2Front: The Americas

Supporting children's investigation of the Americas, North, Central and South, this teachers' book features key enquiry questions, teaching ideas, curriculum links and questions for teachers to encourage them to reflect on their teaching. Topics include 'Is French Guiana in South America?', 'Who Owns the Amazon?', 'How Do Regions Grow Along a River?' (focus on the Mississippi), and 'What makes California Special?', as well as many more. Taking an enquiry approach, the book will provide teachers with excellent support for their planning and teaching.

Size: A4 - 21 x 29.7cm (x20)

KS2 **WG1207** **£14.99**





A Thinking About Geography:

Each card in this set of 20 features a photograph on one side and five questions or activity suggestions on the reverse. The variety of questions and activities means that work can be pitched at an appropriate level for most abilities. The cards have been designed to develop an enquiring approach to the subject and to encourage observational and descriptive skills. This versatile set lends itself to whole class, small group or individual work, forming the basis for the whole topic or as starter or plenary activities.

Size: A5 - 14.8 x 10.5cm (x20)

South America

KS1 KS2 WG2824 £16.99+vat

Brazil

KS1 KS2 WG2825 £16.99+vat

B Simple Map of South America NEW

A large, clear map of South America, showing major countries, rivers and oceans.

A1 - 59 x 84cm

KS1 KS2 WG3603 £8.50+vat

C Flags & Facts: South American NEW

A South American version of our popular Flags & Facts series, consisting of 13 double-sided A5 cards, showing the flag on one side and facts about each country on the other. Facts include capital, size, population, life expectancy, language, currency and national hazards. Each card also features a location map.

Size: A5 - 14.8 x 10.5cm (x13)

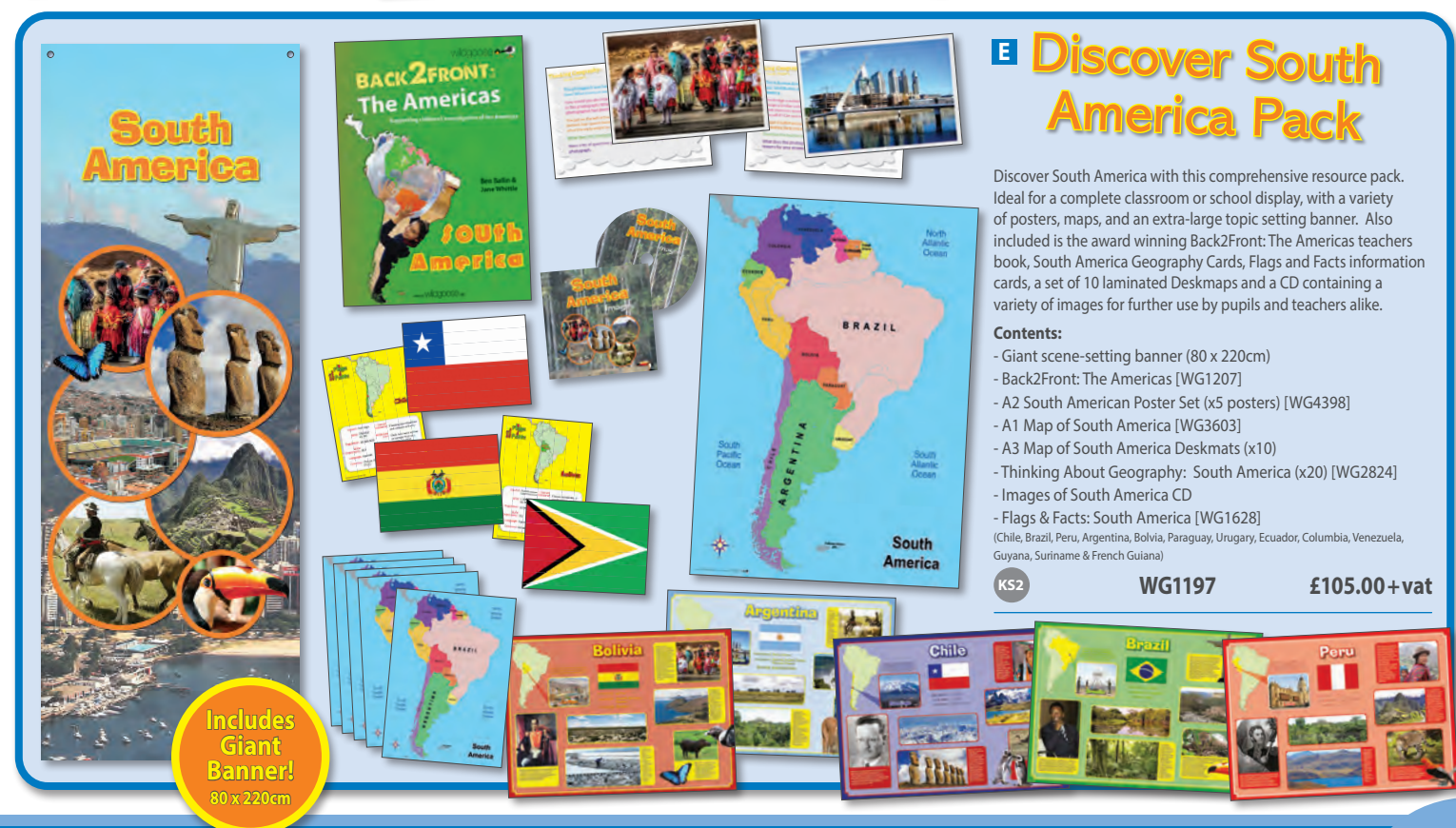

KS1 KS2 WG1628 £4.99+vat

D South American Poster Set

This set of five South American posters covers Argentina, Peru, Brazil, Chile and Bolivia. Each poster features colour photographs and information about the history, geography, culture and wildlife of the country. Ideal for reinforcing pupils' locational understanding of South America and for supporting regional studies of the continent.

Size: A2 - 59 x 42cm (x5)

KS1 KS2 WG4398 £15.99+vat



E Discover South America Pack

Discover South America with this comprehensive resource pack. Ideal for a complete classroom or school display, with a variety of posters, maps, and an extra-large topic setting banner. Also included is the award winning Back2Front: The Americas teachers book, South America Geography Cards, Flags and Facts information cards, a set of 10 laminated Deskmaps and a CD containing a variety of images for further use by pupils and teachers alike.

Contents:

- Giant scene-setting banner (80 x 220cm)
- Back2Front: The Americas [WG1207]
- A2 South American Poster Set (x5 posters) [WG4398]
- A1 Map of South America [WG3603]
- A3 Map of South America Deskmaps (x10)
- Thinking About Geography: South America (x20) [WG2824]
- Images of South America CD
- Flags & Facts: South America [WG1628]

(Chile, Brazil, Peru, Argentina, Bolivia, Paraguay, Uruguay, Ecuador, Colombia, Venezuela, Guyana, Suriname & French Guiana)

KS2 WG1197 £105.00+vat

Great hands-on artefacts!



A Rainforest Regeneration Poster

This A2 Poster shows how the rainforest destruction and subsequent regeneration occurs and effects the rainforest structure, layers, animals and plants.

Size: 59 x 42cm

KS1 KS2 WG1154 £4.95+vat

B Key to the National Curriculum

The Amazon Basin - a region within South America. The children investigate the Amazonian rainforest environment and the people who live there.

KS2 **WG1200F** **£19.99+vat**

C Tropical Rainforest Poster

This poster shows the global distribution of rainforests, illustrates the threats to their existence and stimulates discussion about the solutions. It also explores what rainforests are like and the habitat it provides for the animals that live there.

Size: 70 x 100cm

KS2 **WG4320** **£9.95+vat**



D Rainforest Resource Box

This pack contains authentic artefacts from the Amazon rainforest including nuts, musical instruments, jewellery, balsa carving, assorted seeds and nuts, brazil nut case, A3 posters, A0 Tropical Rainforest Poster, A2 Rainforest Regeneration Poster, A3 Rainforest Wordle and an (award winning) cross curriculum Resource packed with teaching ideas, worksheets and a Powerpoint presentation on the Amazon Basin.

KS2 **WG1154** **£89.99+vat**

E Tropical Rainforest Photopack

A set of 16 A4 colour photographs illustrating a range of rainforest features and issues. Teacher's guide gives information on the photographs and ideas for questions and further activities.

Size: A4 - 29.7 x 21cm (x16)

KS2 **WG4320** **£22.50+vat**



Great hands-on
artefacts!



This pack contains authentic artefacts from the Africa, tie and dye, batik, dress, jewellery, doll, recycled aluminium spoon, plastic kettle, toothstick and much more. The artefacts can be used to foster a wide range of experiential and enquiry approaches to learning across many subjects including, history, English, citizenship, art and music.

KS1 KS2

WGAFRICA

£99.99+vat

A Africa: Resource Pack

Contents:

- Batik cloth
- Gambian doll
- Hibiscus tea
- Calabash
- Newspaper
- Tooth stick
- Locally-produced soap
- Bracelet
- African dress
- Recycled Aluminium Ladle
- Gambian money
- Necklace
- Rattle
- 20 page A4 Photopack



20
Cards

B African Nations Bunting

A 15 meter length of Flag Bunting with one each of the 54 countries within the African Nation included. Each Flag is 6" x 9" and printed onto 100% polyester

Each Flag Size: 6" x 9"

KS1 KS2

WG4204

£19.95+vat

C Map of Africa

This colourful, clear map of Africa also includes each country, its borders and capital city plus rivers, lakes and the surrounding Seas and Oceans plus photographs of daily life in various regions.

Size: 70 x 100cm

KS1 KS2

WG3592

£9.95+vat

D The Key to the National Curriculum - The Gambia

On the Key you will find everything you need to teach about this diverse place, its people and natural and human environments, including; activities, handouts, PowerPoint presentation, maps, photographs and worksheets.

KS1

WG1200A

£19.99+vat



D





A1

59 x 84cm

A World Flags Poster

This poster includes 193 world flags representing most countries of the World. They are colour coded and grouped by continent to make flag recognition easier.

Size: A1 - 59.4 x 84cm

KS1 KS2

WG4327

£8.50+vat

B Flags of the World Flag


This Countries of the World Flag is truly special, as it features each of the 195 different countries in the world. A magnificent combination of flags, this patchwork of Country Flags is perfect for any globally themed event or just to decorate a space.

Size: 150 x 90cm

KS1 KS2

WG2907

£11.99+vat



C

United Kingdom

France

Switzerland

Norway

Sweden

New Zealand

Canada

Jamaica



Best Seller

D



C Top That! Flags and Facts

This set of 35 cards with facts about different countries (land area, coastline, population, life expectancy) can be used to play a Top That game. Players compete to see who has the highest number in particular categories. Supplied in a robust metal tin with slip lid and game rules.

Card Size: 9.5 x 6cm

KS2

WG1619

£10.99+vat

D Flags & Facts Cards

Set of 30 laminated A5 cards showing a flag on one side and facts about the country on the other. Facts include capital city, language spoken, currency, population, climate and life expectancy.

Size: A5 - 21 x 14.8cm (x30)

KS2

WG4202

£11.99+vat

Keep Browsing for History, Religious Education, Science, Maths and Language products.



E

E Physical or Human Features Poster

A simple poster explaining the difference between physical and human features in geography, and illustrating example with colour photographs. The poster also includes a range of photos selected to provide pupils with practice in identifying the differences.

Size: A1 - 84 x 59cm

KS1 KS2

WG4386

£8.50+vat

F Physical or Human Features Cards

This set of 20 cards will find many uses in the classroom, allowing children to distinguish between human and physical feature. Each card shows a photograph of either a human or a physical feature, with the corresponding name on the reverse. They can be used for identifying features, sorting, matching types of features or even creating an imaginary urban or rural landscape.

Size: A5: 14.5 x 10.5cm (x20)

KS1 KS2

WG4385

£12.99+vat

G Geographical Features Dominoes:

Join the physical or human feature with a matching photo or description. The game can be played as a simple matching game, or learning can be extended by researching or discussion of the individual features.

Size: 6 x 10cm (x36)

KS2

WG1616

£10.99+vat

H Learning About Land Use

This set of 10 desk mats combines aerial and ground-level photographs with maps to provide examples of rural and urban land use. Supplied with 20 cards to allow for a variety of uses in the classroom, from simple matching of labels to photographs to more challenging activities; teaching suggestions included.

Size: A4 - 21 x 29.7cm (photos) / A5 - 21 x 15cm (labels)

KS2

WG1610

£9.95+vat

I Thinking About Geography: Physical & Human Features


Each card in this set of 20 features a photograph on one side and five questions or activity suggestions on the reverse. The variety of questions and activities means that work can be pitched at an appropriate level for most abilities. The cards have been designed to develop an enquiring approach to the subject and to encourage observational and descriptive skills.

Size: A5 - 15 x 10.5cm (x20)

KS1 KS2

WG2822

£16.99+vat


G

J Geographical Features Cards

Set of 20 A5 cards each depicting a geographical feature, with colour photo showing the landform, and simple notes with annotated sketches explaining its formation on the reverse. Geographical features included: valleys, river channel, mountain, volcano, geysers, arches and many more. Great for the non-specialist, and for display purposes.

Size: A5 - 21 x 14.8cm

Features: Cave, Arch, Stack, Waterfall, Meander, Valley, Mountain, Cliff, Volcano, Bay, Sand Dune, Beach, Cove, River Channel, Headland, Wave-cut Platform, Fjord, Lake, Geyser, Oxbow Lake

KS2

WG4371

£12.99+vat



A Rivers Curriculum Pack

A comprehensive pack covering a wide range of the Geography National Curriculum requirements including; Geographical Vocabulary, Physical and Human Features, Geographical and Locational Knowledge, Maps and Mapping, and Geographical Skills. Suitable for both KS1 and KS2

KS1 KS2

WG1110

£22.50+vat

Contents:

- Rivers Poster (100cm x 70cm)
- A2 Rivers Word Cloud
- 2 x A3 Rivers Aeroimage Deskmats and Activities
- A3 Photocopiable Keywords Leaflet
- A3 Photocopiable Labelling Activity
- 8 x A4 Rivers Photocards and Teachers Notes
- 4 x A4 Geographical Features Formation Photocards

B Water Cycle Poster

This poster has a detailed diagram of the water cycle and includes colour photographs illustrating the processes involved. It also features clear definitions of the relevant vocabulary.

Size: 100 x 70cm

KS1 KS2

WG4376

£9.95+vat

C Floods Poster

This large poster examines and contrasts and causes of flooding in the UK and overseas.

Size: 100 x 70cm

KS1 KS2

WG2250A

£9.95+vat

D Rivers Poster

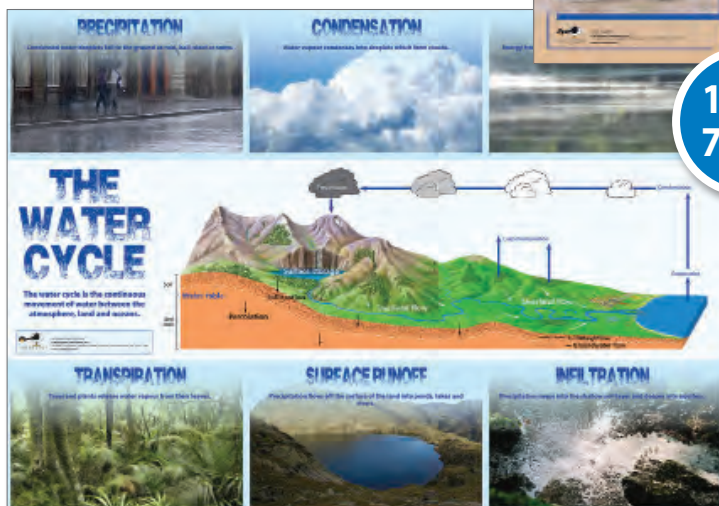
This poster has a detailed diagram of a typical river from source to mouth and can be used to teach about river features. It also includes colour photographs of rivers in the UK and other parts of the world, showing examples of waterfalls, gorges, meanders, deltas, estuaries and valleys.

KS1 KS2

WG4322


£9.95+vat

B





100 x 70cm

C



D



E Weather Curriculum Pack

This poster has a detailed diagram of the water cycle and includes colour photographs illustrating the processes involved. It also features clear definitions of the relevant vocabulary.

Size: 100 x 70cm

KS2

WG1113

£22.50+vat

F Seasons Photopack

20 images of the typical, and less obvious, signs of the changing of the seasons, in the countryside, towns and gardens around us. Teachers' notes and activity ideas included.

Size: A4 - 21 x 29.7cm (x20)

KS2

WG2207

£19.95+vat

G Weather Symbols Poster

This attractive and informative poster features twelve weather symbols frequently shown on weather forecasting maps. Each symbol is accompanied by clear explanatory notes about its meaning and the weather it represents.

Size: A1 - 59 x 84cm

KS2

WG4384

£8.50+vat

H What's that Cloud? Poster

This poster will help pupils identify cloud formations, with photographs of clouds and some background information about the clues to be found in cloud names.

Size: A1 - 59 x 84cm

KS2

WG4378

£8.50+vat

I Wipeable Weather Chart

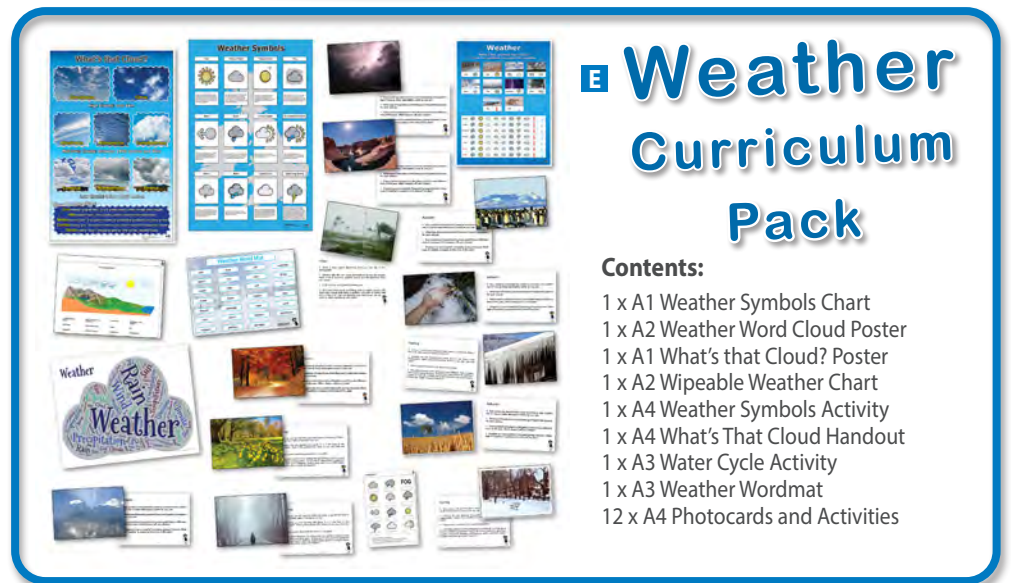
A laminated, markable weather chart for the classroom, with labelled photographs and symbols to show the weather every day.

Size: A2 - 42 x 59cm

KS1

WG4400


£4.95+vat



E Weather Curriculum Pack


Contents:

- 1 x A1 Weather Symbols Chart
- 1 x A2 Weather Word Cloud Poster
- 1 x A1 What's that Cloud? Poster
- 1 x A2 Wipeable Weather Chart
- 1 x A4 Weather Symbols Activity
- 1 x A4 What's That Cloud Handout
- 1 x A3 Water Cycle Activity
- 1 x A3 Weather Wordmat
- 12 x A4 Photocards and Activities



A1
59 x 84cm

A1
59 x 84cm



A2
42 x 59cm



Wipeable!



20
Photocards

KS1 Weather

J KS1 Weather Photopack

A photopack developed for Key Stage 1, with 20 photocards and notes featuring a variety of images showing Snow, Rain, Fog, Wind and different Cloud formations. It also shows and describes the various instruments used for measuring and recording different aspects of the weather from Anemometers to Rain gauges. The effects of adverse weather such as Flooding, Deserts and Weather patterns both in the UK and Worldwide are shown and discussed. The images along with the accompanying booklet of activities and notes provide an excellent introduction to the study of weather for KS1 pupils. Ideal for the new national curriculum.

Size: A4 - 21 x 29.7cm (x20)

KS1

WG2818

£19.95+vat

A1

59 x 84cm

H

A At the Seaside Photopack

This bestselling pack features 20 A4 photocards with images of crowded and deserted beaches in the UK and around the world, and typical seaside pastimes such as rockpooling, donkey rides and amusements.

Size: A4 – 29.7 x 21cm (x20)

KS1 KS2

WG2812

£19.95+vat

20

Photocards

At the Seaside

Coastal Features: How Are They Formed?



B Coastal Features: How Are They Formed?

This combination of photographs and annotated diagrams provides clear explanations of the processes that lead to the formation of common coastal features.

Size: A1 - 59 x 84cm

KS2

WG4335

£8.50+vat

C Coasts Poster

A colourful and informative poster with excellent photos of typical coastal features such as headlands, wave-cut platforms, caves and sand dunes. Each photograph is accompanied by a brief and clear explanation of how the feature is formed.

Size: 100 x 70cm

KS2

WG2244

£9.95+vat

D Coasts Curriculum Pack

A comprehensive pack covering a wide range of the Geography National Curriculum requirements including; Geographical Vocabulary, Physical and Human Features, Geographical and Locational Knowledge, Maps and Mapping, and Geographical Skills. Suitable for KS1 and KS2

KS1 KS2

WG1111

£22.50+vat

C

100 x 70cm



D Coasts Curriculum Pack

Contents:

- Coasts Poster (100cm x 70cm)
- A2 Coasts Word Cloud
- 2 x A3 Coasts Aeroimage Deskmats and Activities
- A3 Photocopiable Keywords Leaflet
- A3 Photocopiable Labelling Activity
- 8 x A4 Coasts Photocards and Teachers Notes
- 4 x A4 Geographical Features Formation Photocards

KS1 KS2

WG1111

£22.50+vat

NEW

Poster also available separately*



E Volcanoes Poster & Photopack

Pack includes 16 A4 colour photographs illustrating volcanic activity and its effects, plus a poster showing the devastation eruptions can cause. Teachers' guide included.

Poster size: 100 x 70cm

Photopack size: 29.7 x 21cm

KS2

WG2252

£22.50+vat

*Volcanic Eruptions Poster

The above poster is also available without the photopack. The poster shows the devastation volcanic eruptions can cause.

Size: 100 x 70cm

KS2

WG2252_P

£9.95+vat



Poster
& 16
Photocards

F



Poster
& 16
Photocards

F Earthquakes Poster & Photopack

16 A4 colour photographs, a poster and a teachers' guide explaining how earthquakes occur. The pack features case studies looking at the destruction and human suffering caused by these natural disasters, as well as research and prevention strategies.

Poster size: 100 x 70cm Photopack size: 29.7 x 21cm (x16)

KS2

WG2247

£22.50+vat

*Earthquakes Poster

The above poster is also available without the photopack.

Size: 100 x 70cm

KS2

WG2247_P

£9.95+vat

G Mountains Poster

This poster has colour photographs of mountains from around the world, showing features such as glaciers and canyons, mountain weather and valley settlements, as well as examples of different types of mountain and informative descriptions.

Size: 100 x 70cm

KS2

WG4336

£9.95+vat

G



100 x
70cm

H Plate Tectonics World Map

A clear and simple world map designed to identify and locate the World's Tectonic Plates.

Size: A1 59 x 84cm

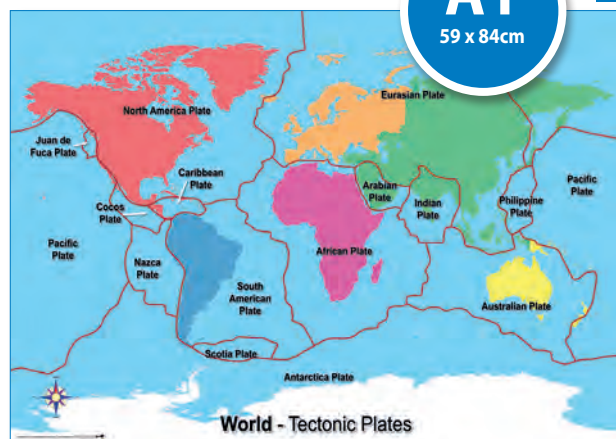
KS1

KS2

WG3611

£8.50

A1
59 x 84cm



A



A5

21 x 14.8cm

Geography Top Ten

This set of ten A3 deskmaps showcases the highest mountain, longest river, hottest place, etc. Each deskmap features a photograph, a map and background notes with statistics and interesting facts. This versatile resource can be used for stand-alone activities, as the basis for a display, as a starting point for pupils' own research or to support work on physical or human features.

Size: A3 - 29.7 x 42cm (x10)

KS2

WG4602

AED-99.75

B

A3

42 x 29.7cm

Set of 5



B Geographical Skills Poster Set

A set of 4 posters illustrating basic geographical skills and concepts, such as physical and human features, types of geographical information (maps, globes, graphs etc) and map skills.

Size: A3 - 42 x 29.7cm (x5)

KS2

WG4327

£9.25+vat

C Top Geographer Reward Stickers

Set of 140 stickers (of 7 designs) for rewarding pupils for good geography work. Each features a "top" geographical fact – such as longest river, tallest building, largest desert etc.

Each sticker measures 25mm in diameter (x140)

KS1

KS2

WG4202

£2.99+vat

D Geographical Features Poster

A beautifully illustrated poster showing the most significant physical geographical features. Use for display, reference and revision.

Size: A1 - 59 x 84cm

KS1

KS2

WG4370

£8.50+vat

D



C

140 Stickers!

A Geography Vocabulary Flashcards **NEW**

A set of 52 double sided, laminated flashcards with vocabulary for the following Geography topics: Mountains, Coasts, Rivers, Local Area, Environment, Settlements, Weather and Map Skills. Each set is packaged in a handy metal tin to keep and store cards when not in use.

Size: 6 x 10cm (x54)

KS1 KS2

WG1622

£7.49+vat

B Shh! Geography Secrets **NEW**

A forbidden words game to reinforce geographical vocabulary. The aim of the game is to define the geographical word at the top of the card, without actually saying the word, so that your partner or the class can guess the word before the time runs out. The Shh! words on the card are also forbidden, so they cannot be used in the definition. 45 cards.

Size: 6 x 10cm (x45)

KS2

WG1612

£11.99+vat



D GeographyWord Mats **NEW**

A set of 6 A3 Photocopiable Laminated Deskmats each with 27 Key-words for each topic of Geographical study; Coastal Features, Maps and Mapping, Rainforests, Rivers, Mountains and Weather

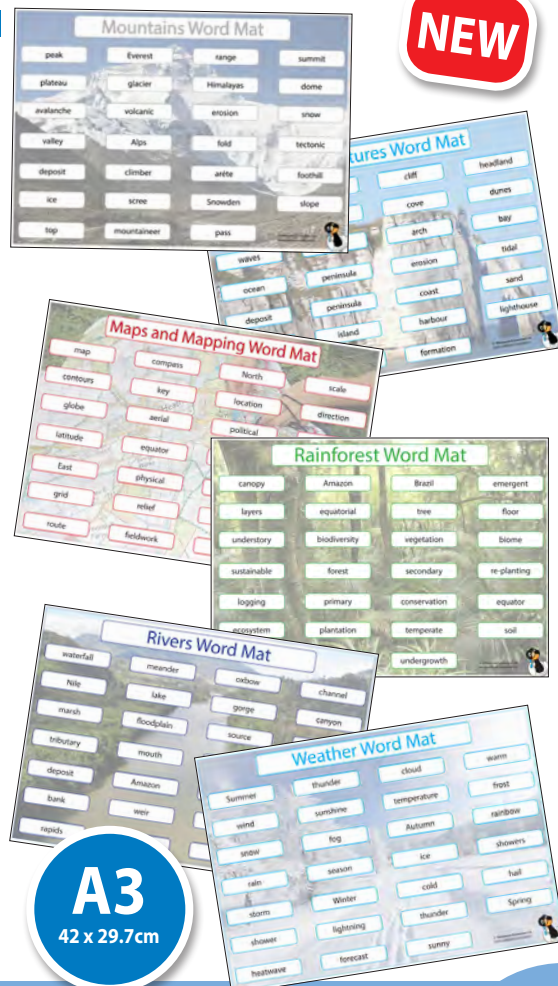
Size: A4 (42 x 29.7cm)

KS1

WG4402

£7.49+vat

D



A2

42 x 59cm

C Geography Word Cloud Posters **NEW**

This innovative set of eight A2 posters would make an ideal wall display for a range of Geography topics, reinforcing the use of subject-specific vocabulary relating to both human and physical geography. Their unique design shows a variety of topical or feature related words laid out in a corresponding design to enhance the pupils learning and understanding.

Size: A2 - 42 x 59cm (x8)

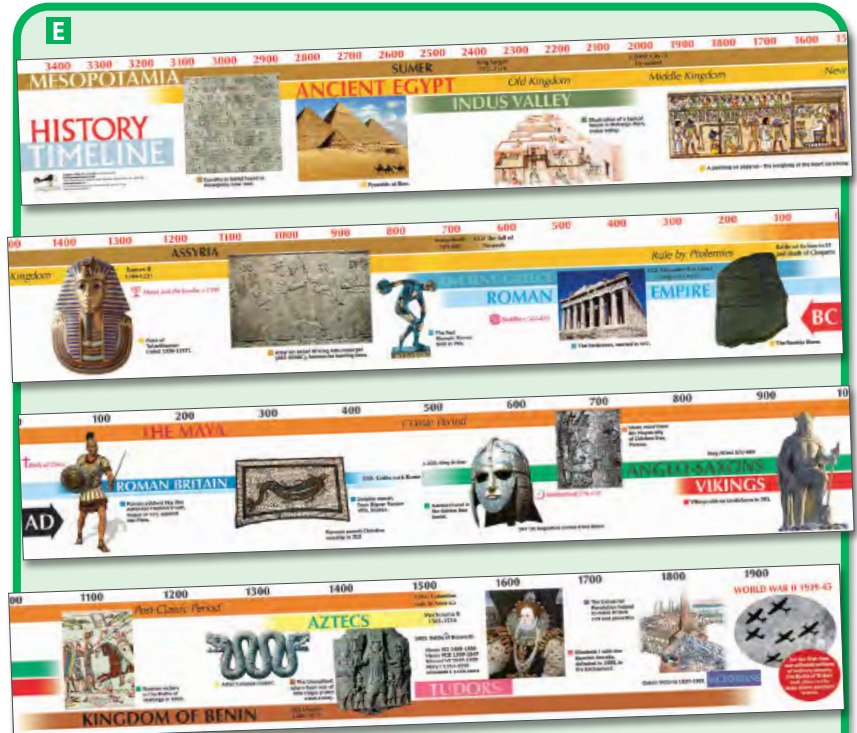


KS1 KS2

WG4401 £10.99+vat



A3

42 x 29.7cm



E 3500BC-AD2000 Timeline - Best Seller

This 4-piece frieze is an ideal overview of historical events between 3500BC and AD2000. At 4 metres in length it combines to show ancient civilisations and events from Mesopotamia through WW2, and shows how the events and periods related to each other giving students a visual context of how their current topic relates to those studied previously.

A 4 page teachers' guide is also included.

Timeline Size: 400 x 17cm (x4)

KS1 KS2

WG7000

£9.95+vat

400 x 17cm
(4 sections)

D Ancient Civilisations of the World Map

An attractive and informative map revealing the geographical extents of the ancient civilisations of Greece, Rome and Egypt, among others. A timeline allows pupils to see the chronological order and spread of these empires. An excellent display resource that puts ancient civilisations into geographical and historical context.

Size: A1 - 84 x 59cm

KS1 KS2

WG7348

£8.50+vat

E Early Islamic Civilisation Poster

Featuring photos, key words, notes and a map, this colourful and attractive poster provides an overview of Baghdad around AD900.

Size: A1 - 84 x 59cm

KS2

WG7340

£8.50+vat

F The Indus Valley Civilisation Poster

This attractive, informative poster is filled with details about the 'Indus Valley Civilisation. It would make the perfect backdrop for your studies and includes interesting facts and key words.

Size: A1 - 84 x 59cm

KS2

WG73471

£8.50+vat

G Shang Dynasty Poster

This attractive poster gives background information about the history and achievements of the Shang Dynasty of Ancient China. It features photos of artefacts, images of significant people and keywords to support a study of the period.

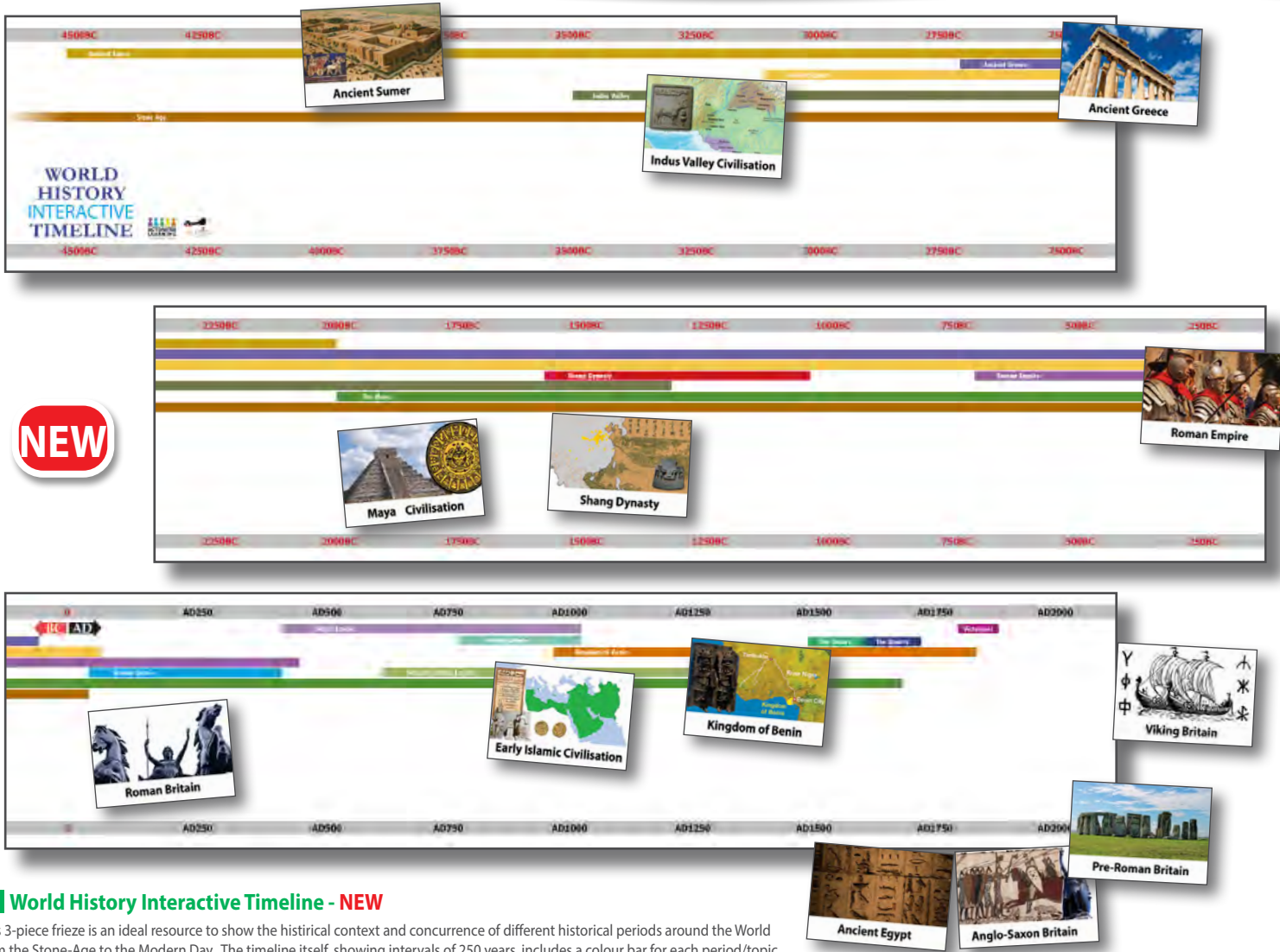
Size: A1 - 84 x 59cm

KS2

WG7347

£8.50+vat

A



A World History Interactive Timeline - NEW

This 3-piece frieze is an ideal resource to show the historical context and concurrence of different historical periods around the World from the Stone-Age to the Modern Day. The timeline itself, showing intervals of 250 years, includes a colour bar for each period/topic showing its span and how it fits with other concurrent periods or civilisations. Using the 16 topic cards supplied the topics covered by each class (or school) can be placed to show how their current topic of study fits in with previous topics taught. This great resource that can be used at the start, during and at the end of each History topic.

Timeline Size: 300 x 23cm (x3)
Card Size: 10x 6cm (x16)

KS1 KS2

WG7780

£12.95+vat

B



B Historical Enquiry Questions

A set of 20 cards with thought-provoking starter questions designed to inspire historical enquiries and an investigative approach to the study of history. The questions encourage children to think about the value of artefacts, the reliability of types of evidence and ways to think about historical events.

Size: A5 - 21 x 10.5cm (x20)

KS2

WG7103

£10.99+vat

C Finding Out About the Past Posters

An attractive set of posters highlighting and illustrating basic history skills, knowledge and understanding in a clear and accessible format.

Size: A3 - 42 x 29.7cm (x5)

KS2

WG7318

£8.50+vat



C Oral Evidence



A Stone Age to Iron Age Poster Set

Two A1 Posters packed with Information, Maps, Photographs, Illustrations and facts all relating to the Pre-Roman period in Britain from the Stone Age to the Iron Age.


Poster One covers the Stone Age period, including information on Stonehenge, the End of the Ice Age, the first evidence of human life, etc. Whilst Poster Two covers the Bronze Age to Iron Age period covering Settlements, Homes, Metal working, etc.

Size: A1 – 84 x 59cm (x2)

KS1 KS2

WG7703

£15.99+vat



B Stone Age to Iron Age Artefacts Pack

This combination of genuine and replica artefacts from the Stone Age to the Iron Age provides the perfect basis for a study of prehistoric Britain. The collection also includes two A1 information posters, an interactive timeline, four A5 photocards and a template to allow pupils to construct their own Iron Age roundhouse.

Contents:

- Large Flint Arrow Head
- Flint Knife Blade
- Horn Needle
- Brooch
- Pottery
- Hematite
- Birch Bark Tray
- Wild Boars Tusk
- 2 x A1 Posters
- 4 x A5 Photocards
- Roundhouse Template

(Contents may vary)

KS1 KS2

WG7104

£79.99+vat



Great hands-on artefacts



C



C Thinking About History: Stone Age to Iron Age

This set of twenty, double sided, A5 cards is an ideal resource for teaching and learning about the Stone age to Iron Age period. Each card has an image on one side and a range of related questions, tasks or activities on the other. Can be used for whole class, small group or individual work and as a basis, starter or additional learning for this interesting topic. Images include cave paintings, coins, monuments, tools and animals related to the period.

Size: A5 – 21 x 15cm (x20)

KS1 KS2

WG7352

£16.99+vat

D Potted History - Stone Age Fact Cards

A unique set of twenty, double-sided, A5 cards each showing a range of Prehistoric tools, pottery, weapons and artefacts. The reverse of each card has a description of each item, how it would have been used, a timeline of its use and other interesting facts. Each card also has craft and activity ideas to support the topic of study.

Created in conjunction with Graham and Sarah Taylor of Potted History, they have a wealth of knowledge and experience as Potters, Experimental Archaeologists and Ancient Pottery Technology Specialists.

Size: A5 – 21 x 15cm (x20)

KS1 KS2

WG7900

£16.99+vat


C Stone Age to Iron Age Interactive Timeline

This unique interactive game enables pupils to learn history through sequencing a topic's timeline and answering a range of topic based questions. This fun and engaging resource allows for competitive and cooperative gameplay and can be played as a single player, in pairs, teams or as a whole class activity using the Teachers' Classroom Cards and Blank Timeline. This Interactive Timeline can be used as a basis for a whole topic; as a starter or plenary activity; or as a wonderful tool to monitor the progression of pupils' learning as they improve their scores to become "Champions"

KS2

WG7702

£14.99+vat



Great hands-on artefacts



F Stone Age Archaeological Dig Pack NEW

Discover artefacts from the Stone Age with this exciting pack. Use with sand to create your very own dig site full of exciting historical finds! The pack includes 2 dusting brushes, 1 small trowels, a replica tusk pendant, a flint arrow head, a flint tool and clay pottery pieces. Packed in shallow tray with lid.

Contents may vary. Sand not included

Contains:

- Tusk Pendant
- Replica Stone Age Pottery fragments
- Flint Arrow Head
- Flint Hand Tool
- Two Dusting brushes
- Small Trowel
- Gratnalls Shallow Tray and Lid

NEW

KS1 KS2

WG7042

£45.99+vat



A Ancient Egypt Poster Set

This set of twenty, double sided, A5 cards is an ideal resource for teaching and learning about the Stone age to Iron Age period. Each card has an image on one side and a range of related questions, tasks or activities on the other. Can be used for whole class, small group or individual work and as a basis, starter or additional learning for this interesting topic. Images include cave paintings, coins, monuments, tools and animals related to the period.

Size: A1 – 84 x 59cm (x2)

KS1 KS2

WG7713

£15.99+v

B Ancient Egypt Interactive Timeline

This unique interactive game enables pupils to learn history through sequencing a topic's timeline and answering a range of topic based questions. This fun and engaging resource allows for competitive and cooperative gameplay and can be played as a single player, in pairs, teams or as a whole class activity using the Teachers' Classroom Cards and Blank Timeline. This Interactive Timeline can be used as a basis for a whole topic; as a starter or plenary activity; or as a wonderful tool to monitor the progression of pupils' learning as they improve their scores to become "Champions".


Timeline Size: 100 x 23cm (x2)

Card Size: 20.5x 12.5cm (x54)

KS2

WG7712

£14.99+v



C Ancient Egypt Archaeological Dig Pack NEW

Discover artefacts from Ancient Egypt with this exciting pack. Use with sand to create your very own dig site full of exciting historical finds! The pack includes 2 dusting brushes, 1 small trowels, assorted ceramic amulets, pottery and figurine fragments plus a woven palm leaf basket to hold your finds. Packed in shallow tray with lid.

Contents may vary. Sand not included

KS1 KS2

WG7043

£45.99+v



Contains:

- Small Amulets
- Necklace Beads
- Statue Fragments
- Pottery Fragments
- Woven Palm Leaf find Basket
- 2 x Dusting Brushes
- Small Trowel
- Grattalls Tray and Lid included

Great hands-on artefacts



D Ancient Egypt Artefact Pack

A wonderful collection of replica artefacts containing a mini sarcophagus and mummy, canopic jar, a statue of Anubis, a model scarab beetle, a brass Ankh, painted papyrus paper, coins and amulets. Also comes with colourful poster, photocopiable template for pupils to make and decorate their own Egyptian headdress and comprehensive teachers' notes. A great pack for starting any topic on Ancient Egypt that is sure to capture pupils' imagination.

Contains:

- Canopic Jar
- Sarcophagus
- Brass Ankh
- Scarab
- Painted Papyrus
- Pack of 3 Amulets
- Cleopatra Coin
- Anubis statue or similar
- 2 x A1 Ancient Egypt posters
- Interactive Timeline
- 4 x A5 Colour Postcards
- A4 Make your own Egyptian Headdress Template
- Teachers' Guide and notes included (Contents may vary)

KS1 KS2

WG7007

£79.99+vat

Great hands-on artefacts

E Hieroglyphs Poster

This lively, colourful poster includes Ancient Egyptian hieroglyphs for letters of the alphabet and fascinating facts about the Ancient Egyptians. A great complement to any study of Ancient Egypt

Poster size: A1 - 84 x 59cm

KS2

WG7338

£8.50+vat

F Thinking About History: Ancient Egypt

This set of twenty, double sided, A5 cards are an ideal resource for teaching and learning about Ancient Egypt. Each card has an image on one side and a range of related questions, tasks or activities on the other. Each Card can be used for whole class, small group or individual work and as a basis, starter or additional learning for this exciting topic. Images include hieroglyphics, The Pyramids, The Great Sphinx and a variety of monuments and artefacts.

Size: A5 - 21 x 15cm (x20)

KS2

WG7351

£16.99+vat

20 Cards



E

A1

84 x 59cm



A Ancient Greece Artefact Collection

A superb resource pack containing a variety of replica artefacts including a mini Trojan helmet and stand, rings, pendants and an oil lamp. Each pack comes with two informative A1 display posters, an interactive timeline, four A5 photocards and 4 x A4 photocopyable templates of a variety of Greek vases for pupils to decorate with their own design. An ideal resource to teach pupils about the Ancient Greek civilisation.

Contains:

- 2 x Greek Coin
- Trojan Helmet
- 2 x Rings
- Owl Pendant
- Medusa Pendant
- Oil Lamp
- 2 x A1 Posters
- Interactive Timeline
- 4 x A5 Colour Postcards
- A4 design your own Greek Vase Templates.


Contents may vary.

Great hands-on artefacts

KS1 KS2

WG7010

£79.99+vat



B



A1
84 x 59cm

B Ancient Greece Poster Set

Two A1 Posters packed with Information, Maps, Photographs, Illustrations and facts. The first covers and shows example of Ancient Greek Art and their Religion. The second is packed with information on the Ancient Greeks daily life and civilisation.


Size: A1 - 59 x 84cm

KS2

WG7723

£15.99+vat

C



C Ancient Greece Interactive Timeline

This unique interactive game enables pupils to learn history through sequencing a topic's timeline and answering a range of topic based questions. This fun and engaging resource allows for competitive and cooperative gameplay and can be played as a single player, in pairs, teams or as a whole class activity using the Teachers' Classroom Cards and Blank Timeline. This Interactive Timeline can be used as a basis for a whole topic; as a starter or plenary activity; or as a wonderful tool to monitor the progression of pupils' learning as they improve their scores to become "Champions".

Timeline Size: 100 x 23cm (x2)

Card Size: 20.5x 12.5cm (x54)

KS2

WG7723

£14.99+vat

ACTIVATED
HISTORY
Putting play into history



D Ancient Greek Household Collection

A lovely pack to display some items that may have been found in an Ancient Greeks House or Home.

Contains:

- 2 x Greek Coins
- Clay Oil Lamp
- Resin Replica theatre Mask
- Resin reproduction Chariot Plaque

KS1 KS2

WG7028

£49.99+vat

Great
hands-on
artefacts

NEW

E Ancient Greek Ideas Poster & Photopack

The poster forms an overview of how the legacy of Ancient Greece still lives on today through a variety of topics such as the Olympic Games, theatre, government, medicine, learning, language and buildings. 16 A4 laminated photographs are also included. Ideal for teaching the new National Curriculum.

Poster size: 100 x 70cm

Photopack size: 29.7 x 21cm

KS2 KS3

WG7319

£22.50+vat

F Thinking About History: Ancient Greece

This set of twenty, double sided, A5 cards are an ideal resource for teaching and learning about Ancient Greece. Each card has an image on one side and a range of related questions, tasks or activities on the other. Each card can be used for whole class, small group or individual work and as a basis, starter or additional learning for this exciting topic. Images include hieroglyphics, The Acropolis, Greek Gods and Goddesses and a variety of ancient monuments and artefacts.

Size: A5 – 21 x 15cm (x20)

KS2

WG7424

£16.99+vat



Poster
& 16
Photocards

20
Cards





A Maya Artefacts Pack

A wonderful resource pack containing a variety of replica artefacts providing an excellent base for starting your topic on the Ancient Maya.

Contains:

- Terracotta Maya calendar
- a Cocoa Pod
- Mini Stone Metate
- a resin replica Maya plaque
- Fabric Belt
- Maya Clay Beads
- 4 x A5 colour Photocards
- A1 Maya Civilisation poster
- A4 photocopyable activities
- Teachers' Guide and notes.

KS1 KS2

WG7013 £84.99+vat

Great hands-on artefacts

B Back 2 Front: The Maya Teachers Guide

This teachers book provides enquiry questions and activities to develop with your pupils from ages 7-11. The Back2Front book can be read from either end: from the front with History and from the back with Geography, or vice versa. It culminates in the centre pages.

Written by Ben Ballin and Alf Wilkinson

Size: A4 - 21 x 29.7cm

KS2

WG1208

£14.99

C Maya Civilisation Poster

The perfect backdrop for your study of the ancient Maya civilisation c. AD900, this A1 colourful poster includes photos of Maya artefacts and architecture, as well as a map, key words and vocabulary.

Size: A1 (59 x 84cm)

KS2

WG7341

£8.50+vat

D Thinking About History: The Maya

This set of twenty, double sided, A5 cards are an ideal resource for teaching and learning about the ancient Maya. Each card has an image on one side and a range of related questions, tasks or activities on the other. Can be used for individual, whole class or small group work as a basis, a starter or additional learning for this exciting topic.

Size: A5 - 21 x 15cm (x20)

KS2

WG7358

£16.99+vat

E Maya Interactive Timeline

A fantastic "hands on" timeline to discover all of the key events in Maya history. Each pack comes with 11 cards each with an event and supplementary question on one side and the event date and answer on the reverse. Laminated for durability and comes with a blank timeline to layout and/or display your timeline. Can be used as a whole class learning, individual work or as a great display for your Maya topic.

Size: A5 - 21 x 15cm (x20)

KS2

WG7304

£9.95+vat



F Maya Calendar

Make your own Maya Calendar This pack includes the full calendar with 5 separate rings to be cut out in white card. There is a pin for fixings the rings and teachers notes included

KS2

WG7030

£4.16+vat





A History Dominoes: Romans

There are 36 domino cards in this set and the object of the game is to be the first to lay the cards in your hand by matching words and pictures. For 2 or more players and learning can be extended by discussion of the individual items or features.

Size: 6 x 10cm (x36)

KS1 KS2 **WG7500** **£10.99+vat**

B Thinking About History: Romans

This set of twenty, double sided, A5 cards are an ideal resource for teaching and learning about Romans in Britain. Each card has an image on one side and a range of related questions, tasks or activities on the other. Each card can be used for whole class, small group or individual work and as a basis, starter or additional learning for this stimulating topic. Images include Roman soldiers, emperors and a variety of buildings, maps and artefacts.

Size: A5 - 21 x 15cm (x20)

KS2 **WG7344** **£16.99+va-**

C Roman Britain Poster Set

Two A1 Posters packed with Information, Maps, Photographs, Illustrations and facts all relating to Roman Britain. One covers the Roman Invasion and the resistance they experienced, the other covers their Life and Civilisation during the occupancy of Britain.

Size: A1 59 x 84cm (x2)

KS2 **WG7733** **£15.99+vat**

D Romans Desktop Zig-Zag

A unique desktop reference and revision guide. This convenient reference guide folds up neatly when not in use and is laminated for added durability. Each 'Zig-Zag' is packed with key information, facts and images on one side and a desktop timeline of the period on the other. Sold as a set of 5, an ideal resource that can be given to pupils at the beginning of a topic and utilised throughout.

Size: 42 x 14cm (x5)

KS2 **WG7110** **£4.99+vat**



20
Cards



A1
59 x 84cm





A Roman Artefact Collection

A fantastic pack containing a variety of replica Roman artefacts including a mini Roman helmet and stand, rings, torcs and coins. Each pack also comes with two A1 posters, an interactive Roman timeline, set of A5 photocards and photocopyable templates for pupils to design their own Roman mosaic, and construct and decorate their own Roman helmet. A great resource to teach pupils about the Roman Empire and its impact on Britain during this period.

Contains:

- Replica Roman Helmet and Stand
- 3 x Replica Roman Rings
- Hadrian Gold Coin
- 4 x A5 Colour Photocards
- A4 Make your own Roman Helmet Template
- Interactive Romans in Britain Timeline
- 2 x Replica Roman Torcs
- Roman Spoon
- 2 x A1 Information Posters

Contents may vary.

KS1 KS2

WG7008

£79.99+vat

Great hands-on artefacts



B



16 Photocards

B Romans in Britain Photopack

Providing an overview of the Roman invasion of Britain and its impact on the country then and now, this photopack features 16 A4 images. Topics include the Roman army, forts and settlements, Celtic resistance and the influence of Roman culture upon Britain. Teachers' notes and activity suggestions included.

Size: 21 x 29.7cm (x16)

KS2

WG7265

£16.95+vat

C Roman Empire Flag

A fantastic flag of the Roman Empire. 100% Polyester flag with two Brass Eylets and a double stitched hem. A wonderful addition to any study of the Romans and The Roman Empire.

Size: 150 x 90cm

KS2

WG7070

£7.99+vat

D Roman Numerals Cards

A set of 40 A6, double-sided Roman numeral cards, with the equivalent Arabic number on the reverse of each card.

Size: 10.5 x 15cm

KS1 KS2

NM1120

£9.95+vat

C



NEW

D



Great hands-on artefacts



A Roman Archaeological Dig Pack **NEW**

Create your own archaeological dig with this mini artefact pack. Packed in a handy tray the kit includes five replica coins, a replica ring, pendant and roman thimble, selection mosaic tiles and mini pottery lamp. It also includes two brushes and a small trowel.

Contains:

- Replica Roman ring
- Replica Roman torc
- Replica Roman Medussa Necklace
- Replica Roman Thimble
- Mosaic tiles
- Set of 5 Replica Roman Coins
- Small Pottery oil Lamp
- Two Dusting Brushes
- Small Trowel
- Gratnall Shallow Tray and Lid

KS1 KS2

WG7040

£45.99+vat

B

ROMAN NUMERALS				
I	II	III	IV	V
1	2	3	4	5
VI	VII	VIII	IX	X
6	7	8	9	10
XI	XII	XIII	XIV	XV
11	12	13	14	15
XVI	XVII	XVIII	XIX	XX
16	17	18	19	20
XXV	XXX	XXXV	XL	XLV
25	30	35	40	45
L	LX	LXX	LXXX	XC
50	60	70	80	90
C	CXXV	CCL	D	M
100	125	250	500	1000

A1

59 x 84cm

B Romans Nuermals Poster

A colourful poster showing a selection of Roman numerals and their Arabic equivalent, from 1 to 1000.

Size: A1 84 x 59cm

KS1 KS2

WG7332

£8.50+vat

C Invaders of the UK Map

This map provides an overview of the invaders of the United Kingdom, from the Romans to the Normans, and enables pupils to understand the geographical origins of the invading forces that shaped the history of the country.

Size: A1 84 x 59cm

KS1 KS2

WG7316

£8.50+vat

D Roman Britain Interactive Timeline

This unique interactive game enables pupils to learn history through sequencing a topic's timeline and answering a range of topic based questions. This fun and engaging resource allows for competitive and cooperative gameplay and can be played as a single player, in pairs, teams or as a whole class activity using these Teachers' Classroom Cards and Blank Timeline. This Interactive Timeline can be used as a basis for a whole topic; as a starter or plenary activity; or as a wonderful tool to monitor the progression of pupils' learning as they improve their scores to become "Champions".

Timeline Size: 100 x 23cm (x2)

Card Size: 20.5x 12.5cm (x54)

KS2

WG7732

£14.99+vat

D



ACTIVATED HISTORY
Putting play into history

Combine this Interactive Timeline with the Roman Britain Poster Set (WG7733) for a fabulous learning display.

order online at www.wildgoose.education

A Vikings Photopack

This pack of 16 A4 photocards looks at everyday Viking life, customs and beliefs, Viking warfare and invasions of Britain and their effect on the monarchy of England (King Edmund, Alfred the Great, King Knut and King Harold). Teachers' notes and activity suggestions included.

Size: 21 x 29.7cm (x16)

KS2

WG7264

£16.50+vat

B Vikings Knowledge Organiser

AA unique desktop reference and revision guide. This convenient reference guide folds up neatly when not in use and is laminated for added durability. Each 'Zig-Zag' is packed with key information, facts and images on one side and a desktop timeline of the period on the other.

Size: 42 x 14cm

KS2

WG7111

£4.99+vat



B



C Vikings Interactive Timeline

Build up and create your own "Vikings in Britain" Timeline with this unique interactive game enabling pupils to learn history through sequencing a topic's timeline and answering a range of topic based questions. Contains: 11 x A5 Timeline Cards, 18 x A5 Question Cards, Game Instructions and Scorecard and Blank Timeline.

Size of frieze: 300 x 23cm (3 sections)

Individual Card Size: 15 x 21cm

KS2

WG7742

£14.99+vat

C



D Thinking About History: Vikings

This set of twenty, double sided, A5 cards are an ideal resource for teaching and learning about Vikings in Britain. Each card has an image on one side and a range of related questions, tasks or activities on the other. Each card can be used for whole class, small group or individual work and as a basis, starter or additional learning for this stimulating topic. Images include Viking Gods, Kings and warriors plus buildings, artefacts and historical paintings and depictions.

Size: A5 - 21 x 15cm (x20)

KS2

WG7355

£16.99+vat

20

Photocards

ACTIVATED HISTORY
Putting play into history

E



A1

59 x 84cm



E Viking Poster Set NEW

A set of two A1 posters covering the initial Viking invasions and the subsequent life and culture of the Viking settlers. Packed with facts, photos, illustrations and maps.

Size of poster: A1: 84 x 59cm (x2)

KS2

WG7743

£15.99+vat

F Viking Dominoes

There are 36 domino cards in this set and the object of the game is to be the first to lay the cards in your hand by matching words and pictures.

2 or more players and learning can be extended by discussion of the individual items or features.

The cards come in a handy little tin for easy storage. Game instructions are included.

KS1

KS2

WG7501

£10.99+vat



F Viking Artefact Collection

This collection includes a wide range of replica Viking artefacts containing a mini Viking helmet and stand, pendants, necklaces and coins, two A1 posters, a set of A5 photocards, an interactive timeline, and a template for pupils to cut out and decorate their own Viking longboat. A great resource to teach pupils about the Vikings and their settlement in Britain.

Contains:

- Viking Helmet & stand
- Thor's Hammer Pendant
- Wheel Pendant
- Viking Leather Bracelet
- Vikings Interactive Timeline
- A4 Make your own Viking Longboat Template
- Rune Pendant
- 3 Replica Viking Coins
- Viking Wave Necklace
- 4 x A5 Colour Postcards
- 2 x A1 Posters

Contents may vary

KS1

KS2

WG7009

£79.99+vat

Great hands-on artefacts





the Celts

Let's the modern name given to the Celtic peoples who lived in the British Isles from around 2000 BC. The Celts spoke Celtic languages and were known for their art, music and culture. The Celts were a group of people who lived in the British Isles from around 2000 BC. They spoke Celtic languages and were known for their art, music and culture. The Celts were a group of people who lived in the British Isles from around 2000 BC. They spoke Celtic languages and were known for their art, music and culture.



Magna Carta

King John 1215-1216

Federalism

Signing of Magna Carta

Magna Carta memorial

Magna Carta seal

Bill of Rights



ANGLO-SAXON BRITAIN HEPTARCHY MAP

ANGLO-SAXON KINGDOMS

THE RULE OF THE SEVEN

ATTACHED ARMS

EARLY MIDDLE AGES



THE ANELO SAXONS

THE ANELO SAXONS

KEYWORDS

ANGLO-SAXON BRITAIN

THE ANELO SAXONS

A The Celts Poster

This attractive, informative poster is filled with details about the 'Celts'. It would make the perfect backdrop for your studies and includes interesting facts and key words.

Size: A1 - 84 x 59cm

KS2 **WG7349** £8.50+vat

C The Anglo-Saxons Poster

This attractive, informative poster is filled with details about the Anglo-Saxons. It would make the perfect backdrop for your studies and includes interesting facts and key words.

Size: A1 - 84 x 59cm

KS2 **WG7348** £8.50+vat

B Magna Carta Poster

Bring our democratic history to life with this attractive poster detailing the history and legacy of Magna Carta, celebrating 800 years in 2015. The poster can also be used to support learning about the changing power of monarchs, using King John as an example, as suggested in the Key Stage 2 National Curriculum.

Size: A1 - 84 x 59cm

KS2 **WG7345** £8.50+vat

D The Anglo-Saxons Heptarchy Map

A colourful A1 Map of the Anglo Saxon Heptarchy. Includes information on the Anglo Saxon kingdoms and the "Rule of the Seven", Coats of arms and life in the "Early Middle Ages"

Size: A1 - 84 x 59cm

KS2 **WG7414** £8.50+vat



Great hands-on artefacts

NEW

D Anglo-Saxon Artefacts Collection

An ideal pack to get your study of the Anglo-Saxons started. It includes a mini replica Anglo-Saxon Helmet and Carved Stone Cross, as well as a genuine Polished Cow Horn and assortment of replica coins. An A1 map of The Anglo Saxon Heptarchy, four A5 colour Photocards, photocopyable worksheets and Teachers Notes are also included.

Contains:

- A1 Map of the Seven Kingdoms
- A1 Anglo Saxons Poster
- A4 Photocopyable sheet of The Seven Kingdoms
- Anglo Saxon Helmet
- Saxon Cross
- Saxon Coins x 3
- Drinking Horn
- 4 x Postcards
- Place names activity sheet
- Futhorc Runes Sheet

Contents may vary.

KS1 KS2 **WG7014** £89.99+vat

A

A1

84 x 59cm



B



ACTIVATED HISTORY
Putting play into history

A Kingdom of Benin Poster Set

A set of two A1 Posters packed with information, images, maps and illustrations. Poster 1 includes information on Royalty and Empire including the origins, leaders and significant events, while Poster 2 gives information on the City, Life and the Culture of this civilisation.

Size: A1 - 84 x 59cm

KS2

WG7753

£15.99+vat

B Kingdom of Benin Interactive Timeline

Build up and create your own "Kingdom of Benin" Timeline with this unique interactive game enabling pupils to learn history through sequencing a topic's timeline and answering a range of topic based questions. Contains: 11 x A5 Timeline Cards, 18 x A5 Question Cards, Game Instructions and Scorecard and Blank Timeline.

Size of frieze: 200 x 23cm (2 sections)

Individual Card Size: 15 x 21cm

KS2

WG7752

£14.99+vat

C Kingdom of Benin Artefacts Pack

A fantastic pack containing a variety of artefacts from The Kingdom of Benin, including resin replicas of a Leopard Head, Benin Plaque, and a Chieftain's Armbelt plus a replica bronze Manilla. Each pack also comes with two A1 posters, an interactive timeline, set of A5 photocards and teachers notes. A great resource to teach pupils about the ancient civilisation of The Kingdom of Benin.

Contains:

- Replica Leopard Head
- Replica Plaque
- Replica Chieftain Armbelt
- Bronze Manilla
- 2 x A1 Information Posters
- 4 x A5 Colour Photocards
- A5 Interactive Timeline


Contents may vary.

KS1 KS2

WG7032

£99.99+vat

Great hands-on artefacts



A World War One Collection NEW

A superb collection of replica Medals, Coins, Leaflets, Posters, Cards and Trench Whistle to enhance your study of World War 1.

Size: 100 x 70cm

KS1 KS2

WG7020

£39.99+vat

B First World War Boxset NEW

This sturdy box has more than 30 items of reproduction WW1 memorabilia.

- 12 page full size newspaper
- 20 page abridged version of "War News" magazine
- 4 x double sided propaganda posters
- 8 page "Wipers Times" magazine this is how the Tommies pronounced "Ypres" and it was produced in the Trenches
- Ration Book
- Red Cross programme
- Certificate of Exemption from the War
- Secret Infantry Papers with map
- 3 page hand written letter with envelope
- Trench booklet (rules and regs. of Trench life)
- Desertion papers inc. defence and prosecution statements
- Fascinating typed letter describing "life in the Trenches"
- Selection of flyers
- "Killed in Action" letter
- A soldier's Pay Book
- 10 x double sided postcards
- 24 x trade cards
- Recruitment and Munitions cards

KS1 KS2

WG7802

£16.50+vat

C First World War Memorabilia Pack NEW

This First World War Replica Pack is a collection of high quality reproduced war paper memorabilia, packaged in a clear bag with header card.

- Diary of the War
- "Enlist" Poster
- Medical Report
- Zeppelin Booklet
- Patriotic Pledge Card
- Collection of Postcards and Images
- War Illustrated Magazine
- Air Raid instructions

KS1 KS2

WG7801

£5.95+vat



NEW

More Replica Packs available on Pages 44 & 45



D World War I Timeline

Photographs and images combine to illustrate the major events and battles of the First World War, and to highlight the reasons behind Remembrance Day. Teachers' notes and activity suggestions included.

Size: 300 x 23cm (in 3 sections)



300 x 23cm (3 sections)

KS1 KS2

WG7330

£9.95+vat

A Evacuees Photopack

An imaginative approach to the study of evacuation of children during World War II, this pack includes a 60 page teacher's book and 20 A4 laminated photographs. Asking the question 'What was it like for children in the Second World War?', the pack provides opportunities for pupils to role-play, empathise and imagine what the experience of evacuation was like. The teachers' book describes evacuation, sets the images in a historical context and includes speaking and listening, writing and drama activities.

Size: A4 - 21 x 29.7cm

KS2

WG7253

£22.50+vat

B World War 2 Newspaper Pack

A set of six replica newspapers from significant events throughout World War 2.

Includes:

Britain Declares War	Battle of Britain
D-Day Landings	The Blitz
Dunkirk	VE Day

Each newspaper is a replica of a paper printed to report on the event. Includes photos, news reports, adverts, tv listings and more.

KS1

KS2

WG7807

£19.50+vat

C World War Rationing Collection

Find out more about rationing in World War Two with this collection of replica leaflets, booklets, posters and original celebration coin. Includes a Make do and Mend Booklet, Recipes and Cooking Leaflets, A Photocopiable Ration Chart, an Original George VI Bronze Penny celebrating the rationing war effort between 1936 and 1952, two replica period A4 posters and a complete Home Front Replica collection of high quality reproduced paper memorabilia from everyday life during WW2.

KS1

KS2

WG7023

£24.99+vat

D Battle of Britain Poster

This attractive, informative poster is filled with details and images about the Battle of Britain and the key aspects involved during this significant event in British History.

KS2

WG7362

£9.95+vat

NEW

D



C

NEW



100 x 70cm

E World War I Timeline

Photographs and images combine to illustrate the major events and battles of the First World War, and to highlight the reasons behind Remembrance Day. Teachers' notes and activity suggestions included.

Size: 300 x 23cm (in 3 sections)

KS1

KS2

WG7313

£9.95+vat





A Childrens War Memorabilia Pack NEW

This Children's War memorabilia pack is a collection of high quality reproduced paper memorabilia from World War 2. The contents are all related to a children's experience of the War and it makes an excellent educational aid. It's packaged in a clear bag with header card.

Childrens newspaper
Evacuation handbill
Food recipes
Miscellaneous images.

Boys Own magazine
Information leaflet
Ration Book

Mother and child booklet
Variety of paperwork
Poster

KS1 KS2 **WG7312** **\$5.95+vat**

B Home Front Memorabilia Pack NEW

This Home Front memorabilia pack is a collection of high quality reproduced paper memorabilia from World War 2. The contents are all related to life in the Home Front. It makes an excellent educational aid for a new generation.

Ration Book
Women's illustrated magazine
Dig for victory cards

Household leaflets
Disease information leaflet
Selection of postcards and images

Cookery book

KS1 KS2 **WG7806** **\$5.95+vat**



C Home Guard Memorabilia Pack NEW

This Home Guard memorabilia pack is a collection of high quality reproduced paper memorabilia from World War 2. The contents are all related to life in the Home Guard. It makes an excellent educational aid for a new generation.

Training booklet
'Modern World' magazine
Recruitment flyer

Officer's Mess rule book
Miscellaneous papers
Selection of postcards and images

KS1 KS2 **WG7805** **\$5.95+vat**

D Women's War Memorabilia Pack NEW

This Women's War memorabilia pack is a collection of high quality reproduced paper memorabilia from World War 2. The contents are all related to a woman's experience of the War. It makes an excellent educational aid for a new generation and can be used to invoke memories in an older one.

Life in the WRNS booklet
Personal ephemera
Wartime recipes

Home Companion magazine
Land Army flyer
'A Womans Place' pamphlet

Various images

KS1 KS2 **WG7803** **\$5.95+vat**



A Poets of WW1 Poster

An overview of the significant individuals in history from Tudor Britain to the present day. These significant individuals have contributed to national and international achievements.

Size: 100 x 70cm

KS2

LT1215

£9.95+vat

B Lest We Forget Flag Bunting

A great way to pay tribute to the fallen soldiers of the armed services who sacrificed their lives during armed conflicts.

A 6m length of 18 bunting flags, each with an inscription with the phrase 'Lest We Forget', along with the image of a solitary soldier standing at the grave of a fallen comrade. On the bottom left and right-hand corners there are poppies.

Bunting Size: 30 x 15cm (x18)

KS1 KS2

WG7073

£10.50+vat

C Lest We Forget Flag

A 150 x 90cm Polyester Flag with an inscription with the phrase 'Lest We Forget', along with the image of a solitary soldier standing at the grave of a fallen comrade. On the bottom left and right-hand corners there are poppies.

Flag Size: 150 x 90cm

KS1 KS2

WG7071

£7.99+vat



E



F

D Plot, Plague and Fire Frieze

This frieze tells the story of three significant events in the seventeenth century – the Gunpowder Plot, the Great Plague and the Great Fire of London. The images are supported by notes giving the historical background and context, along with an explanation of the chronology of the events.

Size: 100 x 23cm (x3)

KS1 KS2

WG7334

£9.95+vat

E Great Fire of London Map NEW

A colourful A1 version of Wenceslas Hollar's Map following the Great Fire of London in 1666. The original map, commissioned by the Lord Mayor to plan the reconstruction, shows the full extent of the damage caused by the Great Fire.

Size: A1 (59 x 84cm)

KS1 KS2

WG7339

£8.50+vat

F Great Fire of London Artefacts Collection NEW

A fabulous collection of reproduction artefacts, poster, timeline and frieze to get hands on with your Fire of London topic. Suitable for both KS1 and KS2 this pack comes complete with comprehensive teachers notes packed with information and activity ideas.

- Reproduction Leather Fire Helmet 39cm wide
- Reproduction Leather Fire Bucket (24cm high)
- Cross-section of wooden water hosepipe
- A1 Wenceslas Hollar's Map of the Great Fire of London
- 12 double sided timeline cards (15cm x 15cm)
- Plot, Plague and Fire Frieze
- Teachers Notes

KS1 KS2

WG7034

£169.99+vat



A2
42x 59cm

A Significant Individuals KS1 Poster Set

A colourful beautifully illustrated set of twelve A2 Posters depicting Significant Individuals through History. Designed for KS1 each poster is packed with information, quotes, photos and illustrations of people whose actions or inventions have impacted on our world today.

Includes: Christopher Columbus, Neil Armstrong, Edith Cavell, Florence Nightingale, Emily Davison, Rosa Parks, L.S.Lowry, Pieter Bruegel the Elder, Queen Elizabeth I, Queen Victoria, Tim Berners-Lee and William Caxton..

Size: A2 - 59 x 42cm

KS1

WG7360

£39.99+vat

B KS1 Significant Individuals Timeline Cards

A set of twelve A5 laminated cards each with an illustration on one side and the reverse showing a photo or image, Date of Birth / Death, and key facts outlining the individuals key details and events. Comes complete with Blank timeline to create a chronological timeline or can be used individually for individual, whole class or topic work.

Includes: Christopher Columbus, Neil Armstrong, Edith Cavell, Florence Nightingale, Emily Davison, Rosa Parks, L.S.Lowry, Pieter Bruegel the Elder, Queen Elizabeth I, Queen Victoria, Tim Berners-Lee and William Caxton.

Card Size: 15 x 10cm (x12) Timeline: 200 x 23cm (2 pieces)

KS1

WG7361

£9.95+vat

C Significant Events KS1 Poster Set NEW

A colourful, beautifully illustrated set of six A2 Posters depicting Significant Events through History. Designed for KS1, each poster is packed with information, quotes, photos and illustrations of events that have significantly impacted on our world today.

Includes: The First Flight, The Moon Landing, The Titanic, The Gunpowder Plot, Armistice Day and The Battle of Hastings.



KS1

WG7364

£19.95+vat



C



NEW

A2
42x 59cm



A Suffragettes Memorabilia Collection NEW

This Suffragettes memorabilia pack is a tribute to the women who fought hard for women's suffrage. It's a real insight into the movement, with posters, flyers and some fantastic images from the period. It's a useful educational resource for schools, students, or anyone interested in the period.

KS1 KS2 **WG7810** **£5.95+vat**

B Pankhursts Poster

This set of 6 A3 deskmaps features 12 significant people from history, including from the twentieth century. Taking its inspiration from the new history National Curriculum for Key Stag

Size: 100 x 70cm
KS2 **WG7329** **£9.95+vat**

C Moon Landing Resource Pack NEW

A selection of resources and items to celebrate the 50th anniversary of the Apollo 11 Mission to the Moon.

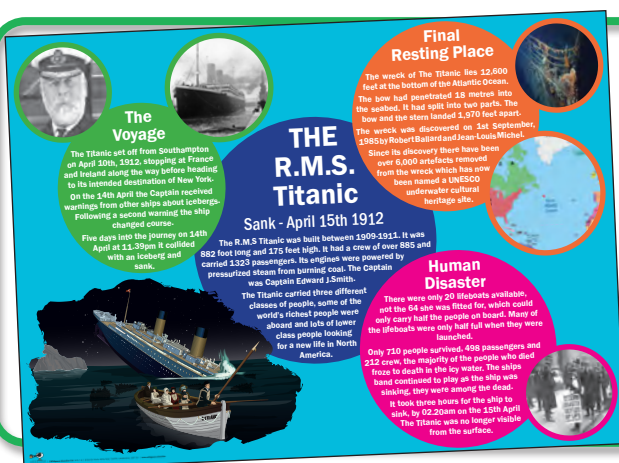
Celebrate Neil Armstrong's first steps onto the surface of the moon with a replica newspaper from July 21st 1969, an A2 Poster on Neil Armstrong, a U.S.A Hand Flag (18" x 12"), 12 piece Timeline of the Apollo Mission and teachers notes with activity ideas.

KS1 KS2 **WG7363** **£19.99+vat**

D Titanic Memorabilia Pack and Poster NEW

This chart explores Darwin's groundbreaking work in The Origin of Species, including the religious and scientific debates that followed its publication. Teachers' notes included.

KS1 KS2 **WG7809** **£7.95+vat**



NEW



A



NEW

A Seaside Holidays Memorabilia Pack NEW

The seaside holiday pack really recreates the holiday experience for Britons in the first half of the Twentieth century, with top quality paper and card reproductions. The collection of colourful pamphlets, postcards and other replicas is great for invoking memories in the older generation or for bringing history to life for a new audience.

KS1 KS2

WG7812

£5.95+vat

B



NEW

B Victorian Household Memorabilia Pack NEW

A Replica Pack is a collection of high quality reproduced paper memorabilia, which really brings history topics to life for the new generation. Viewing actual documents related to a topic really sparks the imagination.

KS1 KS2

WG7026

£5.95+vat

C Victorian Toys Collection NEW

A collection of replica toys played with by Victorian children. Includes; A Humming Spinning Top, Jacobs Ladder, Slide Whistle, Yo-yo, Cup and Ball, Diablo, Tin Toy and a Little Box of Marbles. (contents may vary - for educational purposes only)

KS1 KS2

WG7022

£49.99+vat



NEW

D Wooden Toys through the Ages Collection NEW

A selection of replica Wooden Toys played with by children from the Stone Age to the Victorian era. Includes a Carved Buffalo (Stone Age), Wooden Horse (Roman), Toy Longboat (Vikings), Wooden Doll (Anglo-Saxon), Tudor Cup and Ball and a Wooden Yo-Yo and Spinning Top (Victorian). Teachers notes included

Contents may vary - for educational purposes only

KS1 KS2

WG7031

£69.99+vat



E Coins Through the Ages Collection NEW

A set of 12 replica coins from British History from Roman occupation to Queen Victoria. Also includes Blank timeline and Teachers Notes. This Collection could help pupils to situate their periods of historical study in a chronological order and add important subtext around each period.

KS1 KS2

WG7033

£24.99+vat

NEW

A Henry VIII & His Six Wives Poster & Photopack

This poster and photopack combination helps children to discover why Henry VIII married 6 times. 16 A4 laminated photographs support the pack.

Poster size: 100 x 70cm

Photopack size: 29.7 x 21cm (x16)

KS2

WG7208

£22.50+vat

B Thinking About History: British Monarchs

This set of twenty, double sided, A5 cards are an ideal resource for teaching and learning about British Monarchs. Each card has an image on one side and a range of related questions, tasks or activities on the other. Each card can be used for whole class, small group or individual work and as a basis, starter or additional learning for this stimulating topic. Images include a variety of portraits, paintings and photographs of a variety of Monarchs throughout British history.

Size: A5 - 21 x 15cm (x20)

KS1 KS2

WG7357

£16.99+vat

C Tudor Times Collection

An overview of the major events in British history from the Stone Age to the current day, this timeline features images and photographs to help your pupils understand the chronology behind the study of history. Events such as the Roman invasion, the signing of Magna Carta and the Dissolution of the Monasteries are shown, right up to the invention of the internet and the London Olympics in 2012. A great resource for any classroom.

Size: 300 x 23 (3 sections)

KS1 KS2

WG7357

£16.99+vat



Poster
& 16
Photocards



D British Monarchs Timeline

Covering the monarchy from the time of Offa to the present day, this timeline will help pupils to situate their periods of historical study in relation to the ruler of the day.

Size: 300 x 23cm (in 3 sections)

KS1 KS2

WG7011

£9.95+vat



300 x
23cm
(3 sections)


A British History Timeline

An overview of the major events in British history from the Stone Age to the current day, this timeline features images and photographs to help your pupils understand the chronology behind the study of history. Events such as the Roman invasion, the signing of Magna Carta and the Dissolution of the Monasteries are shown, right up to the invention of the internet and the London Olympics in 2012. A great resource for any classroom.

Size: 300 x 17cm (3 sections)

WG7333

£9.95+vat



300 x 23cm

B Stone Age-Battle of Hastings Timeline

Put the ancient past into historical context with this Stone Age to Normans timeline. Ideal for all key stage 2 classrooms to reinforce the chronology of historical events during this period.

Size: 300 x 17cm (3 sections)

WG7346

£9.95+vat



300 x 23cm
(3 sections)

C Homes through the Ages Timeline

This timeline provides a chronological overview of housing styles through history, from the Iron Age to the present day. Photographs and notes will allow pupils to consider the way housing and other aspects of historical periods can be put into context.

Size: 300 x 17cm (3 sections)

WG7344

£9.95+vat



300 x 23cm
(3 sections)



D Technology Through the Ages Timeline

A 6-part timeline showing developments and inventions in the areas of Information and Communication Technology and Household Technology. The sections run concurrently to allow comparisons between the various technological developments that have taken place, from the abacus to the calculator, from the telegraph machine to the smart phone.

Size: 70 x 16 (6 sections)

WG7343

£9.95+vat

E

300 x 23cm
(3 sections)



E Blank Timeline

Use this blank timeline to introduce and reinforce the concept of chronology. Ideal for attractive displays or for interactive learning, the timeline is supplied with three sections, all the same, to allow for maximum flexibility and can be reused time and time again. Fill in the boxes with pictures or text, relating to children's lives, the school day or term, or historical periods. The border shows the key words relating to chronology and the passing of time. (Pens not included)

Size: 300 x 23cm (3 sections)

WG7323

£9.95+vat



A Religious Faiths Card Set NEW

A set of 36 colourful laminated cards showing places and people of worship, sacred texts, religious artefacts, symbols, festivals and names of the six major world faiths. Could be used as "Snap", "Happy Families" or "Pairs" games to help reinforce key aspects of each religious faith.

Card size: 58 x 95mm

KS1 KS2 WG8333 £9.95+VAT

B RE 3-Piece Frieze

This frieze features images of places of worship, religious artefacts and people from the six major world religions. A decorative resource for your classroom that's sure to stimulate interest and discussion.

Size: 300 x 23cm

KS1 KS2 WG8301 £9.95+VAT

C Religious Faiths Poster Set

A set of six colourful A2 posters, one for each of the six main religious faiths: Buddhism, Sikhism, Christianity, Judaism, Islam and Hinduism. Each poster has information on each religions' beliefs, artefacts, festivals, sacred text and some interesting facts.

Size: A2 – 59 x 42cm

KS1 KS2 WG8510 £19.95+VAT

D Thinking About...World Religion

20 A5 cards featuring a photograph on one side and five questions or activity suggestions on the reverse.

Size: A5 – 15 x 10cm

KS1 KS2 WG8231 £16.99+VAT

E Places of Worship Poster Set

A set of six colourful A3 posters, one for each of the six main religious faiths: Buddhism, Sikhism, Christianity, Judaism, Islam and Hinduism. Each colourful poster contains beautiful images and key information on each religions' place of worship.

Size: A3 – 42 x 29.7cm

KS1 KS2 WG8503 £9.95+VAT





A Buddhism Photopack

20 A4 laminated photographs and teachers' notes containing pupil activities, vocabulary and background information. Topics include: meditation; prayer artefacts; temples and shrines; monks and monasteries; Wesak.

Size: A4 – 21 x 29.7cm (x20)

KS2

WG8213

£19.95+VAT

B Buddhism Artefacts Pack

This collection includes a resin Buddha, a prayer wheel, a set of manjara cymbals, a length of prayer flags, a Buddha bag, a set of mala prayer beads an A2 Poster, 4 A5 Photocards and a Photocopiable Quiz.

(Contents may vary)

KS1 KS2

WG8210

£79.99+VAT

C Sikhism Photopack

20 A4 laminated photographs and teachers' notes containing pupil activities, vocabulary and background information. Topics include: the 5 Ks; the Khalsa; gurdwaras; Golden Temple; Vaisakhi.

Size: A4 – 21 x 29.7cm (x20)

KS2

WG8214

£19.95+VAT

D Sikhism Artefacts Pack

This collection includes a starched turban, prayer beads, a brass kandha, a set of Diwali cards, a Sikh flag, picture cards, a set of the 5K's an A2 Poster, 4 x A5 Photocards and a photocopyable Quiz.

(Contents may vary)

KS1 KS2

WG8208

£99.99+VAT



Great hands-on artefacts

A



B



20 Photocards

A Christianity Artefacts Pack

This collection includes a set of Rosary beads, a brass crucifix, a wooden wall crucifix, a set of prayer cards, 3 suncatchers, A2 poster, 5 x A5 Photocards and a photocopiable Quiz. (Contents may vary)

KS1 KS2

WG8207

£79.99+VAT

B Christianity Photopack & Activity Book

20 A4 laminated photographs and teachers' book containing pupil activities, vocabulary and background information. Topics include: the Annunciation; Christmas Story; Baptism & the Last Supper. Size: A4 – 21 x 29.7cm (x20)

KS2

WG8200

£19.95+VAT

C Judaism Artefacts Pack

This collection includes a seder plate, a velvet Kippah, a brass menorah, a Dreidel, a Torah scroll, 5 x A5 Photocards and a photocopiable Quiz. (Contents may vary)

KS1 KS2

WG8211

£99.99+VAT

D Judaism Photopack & Activity Book

20 A4 laminated photographs and teachers' book containing pupil activities, vocabulary and background information. Topics include: The Torah; Kosher shopping; Bar Mitzvah; Simhat Torah; Hanukkah; and Shoa.

Size: A4 – 21 x 29.7cm (x20)

KS2

WG8202

£19.95+VAT

Great hands-on artefacts



20 Photocards

20
Photocards



A Islam Photopack & Activity Book

20 A4 photographs and a teachers' book containing pupil activities, vocabulary and background information. Topics include: the 99 names of the God; prayer beads; the Qur'an; inside mosques; prayer and wudu.

Size: A4 – 21 x 29.7cm (x20)

KS2

WG8201

£19.95+VAT

B Islam Artefacts Pack

This collection includes a prayer mat with integrated compass, prayer cap, prayer beads, Qur'an stand, Qur'an (English, Urdu and Arabic translations), 3 x Eid cards, an Islamic wall hanging, A2 poster, 5 x A 5 Photocards and a photocopyable Quiz.

(Contents may vary)

KS1

KS2

WG8212

£99.99+VAT

C Hinduism Photopack & Activity Book

20 A4 encapsulated photographs and a teachers' book containing pupil activities, vocabulary and background information. Topics include: Puja; the sacred thread ceremony; Hindu wedding; Diwali; the River Ganges, and Krishna.

Size: A4 – 21 x 29.7cm (x20)

KS2

WG8203

£19.95+VAT

D Hinduism Artefacts Pack

This collection includes a pooja set, a pair of dancing sticks, Diwali lamps and a set of Diwali cards, a set of prayer beads, a small Ganesh diya, a small Hindu flag, rangoli pattern sheets, A2 poster, 5 x A 5 Photocards and a photocopyable Quiz. (Contents may vary)

KS1

KS2

WG8209

£79.99+VAT

Great
hands-on
artefacts



20
Photocards





Thinking About Science:

20 A5 cards featuring a photograph on one side and five questions or activity suggestions on the reverse. The variety of questions and activities means that work can be pitched at an appropriate level for most abilities. The cards have been designed to develop an enquiring approach to the subject and encourage observational and descriptive skills. This versatile set lends itself to whole class, small group or individual work, forming the basis for the whole topic or as a starter or plenary activities.



A

NEW

Thinking About Science: Humans & Animals NEW

KS1 KS2 SC1142 £16.99+VAT

B

NEW

Thinking About Science: Plants NEW

KS1 KS2 SC1143 £16.99+VAT

C

NEW

Thinking About Science: Materials NEW

KS1 KS2 SC1144 £16.99+VAT

D

NEW

Thinking About Science: Forces NEW

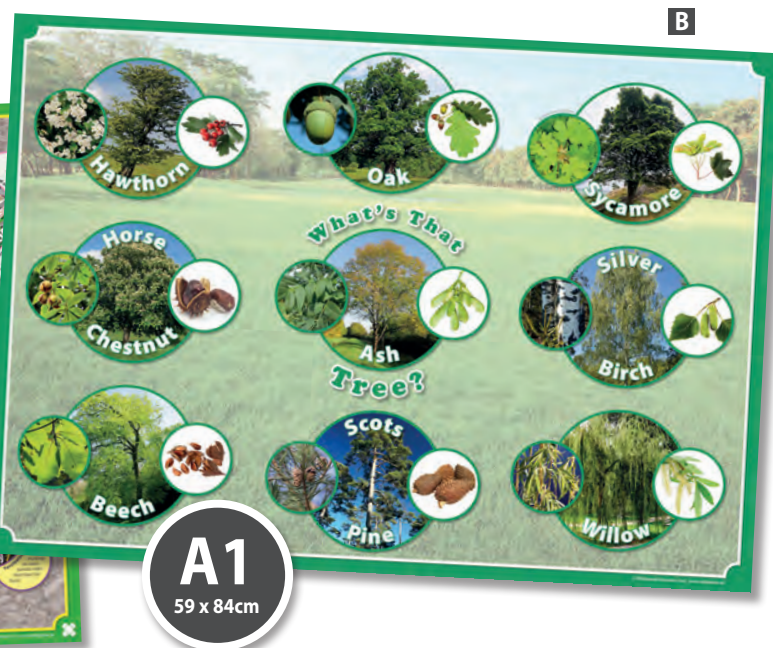
KS1 KS2 SC1145 £16.99+VAT

E

NEW

Thinking About Science: Life Cycles & Food Chains NEW

KS1 KS2 SC1146 £16.99+VAT



A What's that Garden Flower? Poster

A colourful poster that will help young children to identify and name a variety of common garden plants. The poster features photographs of common garden flowers, along with a description, information about their flowering season and a 'fascinating fact' for each flower.

Size: A1 - 84 x 59cm

KS1

SC1109

£8.50+VAT

B What's that Tree? Poster

Photographs of a variety of common deciduous and evergreen trees feature on this large poster, along with close-ups of their leaves and fruit. The poster is designed to help children to identify some of our common trees.

Size: A1 - 84 x 59cm

KS1

SC1106

£8.50+VAT

C What's that Wildflower? Poster

A colourful poster that will help young children to identify and name a variety of common wild plants. The poster features photographs of common wildflowers, along with a description, information about their flowering season, habitat and a 'fascinating fact' for each flower.

Size: A1 - 84 x 59cm

KS1

SC1105

£8.50+VAT



D Parts of a Plant & Parts of a Tree Posters

Simple and attractive posters which illustrate the parts of plants and trees. The parts are clearly labelled, and photographs will add to pupils' understanding. These posters support the National Curriculum requirement to become familiar with plant structures.

Size: A2 - 42 x 59cm (x2)

KS1

SC1110

£9.95+VAT



E Life Cycle Friezes

Four plant life cycle friezes with detailed photographs that provide an attractive stimulus for discussion and an introduction to concepts of time and changes. Teaching notes are included.

- a) A Bean Story **WG4341** c) An Apple Tree Story **WG4355**
 b) A Sunflower Story **WG4354** d) A Tomato Story **WG4357**

FS KS1

Size: 152 x 21cm
(supplied in 2 pieces) **£5.99+vat EACH**

**F Discovering Science: Plants**

Stimulate scientific thought, discussion and enquiry with this set of 20 photo-activity cards. Designed for Key Stage 1, each card features a photograph on one side and a question or activity to encourage your pupils to adopt a scientific approach to the topic. Activities focus on plant structure, germination, life cycles, growth and change. The set lends itself to whole class, small group or individual work, forming the basis for the whole topic or as starter or plenary activities.

Size: A5 - 21 x 10.5 (x20)

KS1

SC1112

£9.95+vat

**G Classifying Plants Poster**

Thinking about how to classify and group things is an important scientific skill. This poster provides a simple guide to classifying plants with a basic plant classification key. Photos and notes support the key.

Size: A1 - 84 x 59cm

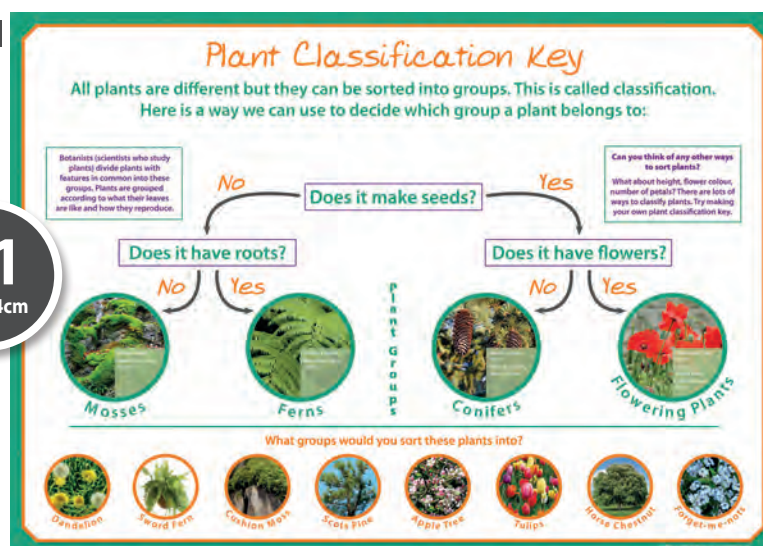
KS2

SC1111

£8.50+vat

G

A1
59 x 84cm

**H Plant Life Cycle Sequencing Cards**

This set of 24 cards can be used to support pupils in developing the skills to 'observe and describe how seeds...grow into mature plants'. The cards can be sequenced by plant, showing the life cycles of the individual plants in the set, or by stages of growth. They also present an opportunity to focus on sequencing vocabulary. Plants featured are apple tree, carrot, sunflower and pea. Teachers' notes included, with photocopyable labels to match to the photographs.

Size: 14 x 14cm (x24)

KS1

SC1107

£9.95+vat

H





Set of 5



A What's That Animal? Poster Set

This set of posters explores the five animal groupings of mammals, reptiles, amphibians, fish and birds. Each poster features general notes about the group, along with examples accompanied by photographs and additional notes. The posters will help pupils to identify and name a range of animals and understand that living things can be grouped in a variety of ways, as required by the National Curriculum.

Size: A2 - 42 x 59cm (x5)

KS1 KS2

SC1113

£15.99+vat



A1
84 x 59cm



B Animal Life Cycle Sequencing Cards

This set of 24 cards can be used to introduce pupils to the 'processes of reproduction and growth in animals'. The cards can be sequenced by the type of animal, showing the life cycles of the individual animals in the set, or by stages of growth. They also present an opportunity to focus on sequencing vocabulary. Animals featured are butterfly, sheep, frog and chicken. Teachers' notes included, with photocopyable labels to match to the photographs.

Size: 14 x 14cm (x24)

KS1

SC1108

£9.95+vat

C Classifying Animals Poster

This colourful and informative poster features basic classification key for grouping animals, firstly into vertebrates and invertebrates, then into more specific groups such as mammals, reptiles, insects and so on. A great way to introduce this important scientific concept.

Size: A1 - 84 x 59cm

KS2

SC1114

£8.50+vat

D Life Cycle Friezes

Four plant life cycle friezes with detailed photographs that provide an attractive stimulus for discussion and an introduction to concepts of time and changes. Teaching notes are included.

Size: 152 x 21cm (supplied in 2 pieces)

a) A Butterfly Story

WG4338

c) A Chicken Story

WG4340

b) A Frog Story

WG4339

d) A Ladybird Story

WG4356

FS KS1

Size: 152 x 21cm
(supplied in 2 pieces)

£5.99+vat EACH

E Habitats Poster

This attractive and informative poster will form a perfect backdrop for a study of habitats. It features photographs of habitats and micro-habitats and examples of animals that are adapted to live in them. The poster is designed to support the National Curriculum requirement to understand how animals live in habitats that suit their needs.

Size: A1 - 85 x 59cm

KS1 KS2 SC1119 £8.50+vat

F Habitats Matching Cards

A set of cards that allow pupils to match animals to their habitats. The set features ten habitats and micro-habitats. Photographs of ten animals give clues to encourage pupils to think about the needs of animals and how they may be adapted to their habitats. The reverse of each card includes prompts for pupils on how to approach the task.

Size: A5 - 21 x 10.5 (x20)

KS1 KS2 SC1118 £9.95+vat

G Life Cycle and Food Chains Bundle

This bundle includes 6 different resources; An A1 Food Chains Poster, a complete set of Thing About Science... Lifecycle and Food Chains cards and 4 separate Animal Life Cycle Friezes

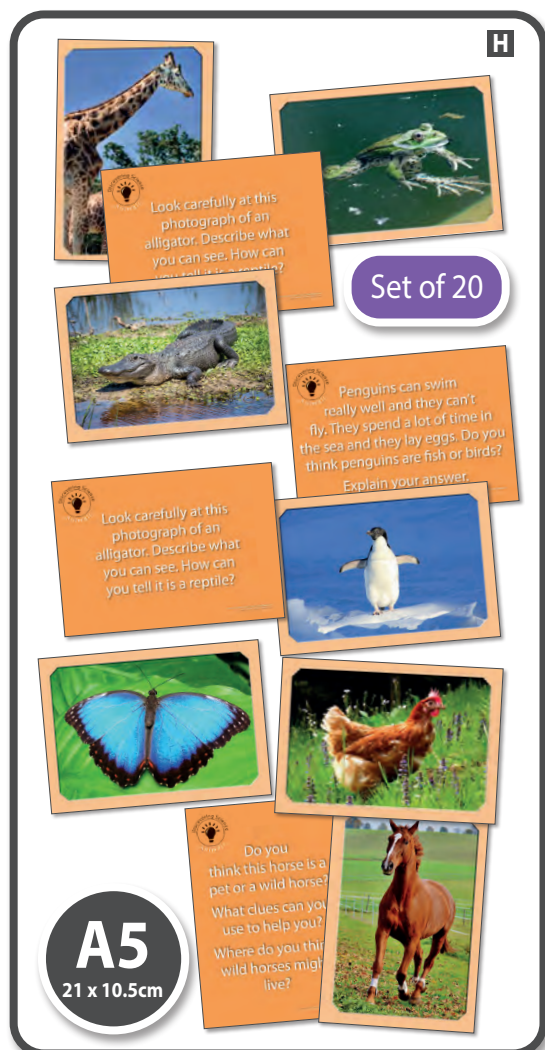
KS1 KS2 SC2016C £39.99+vat

H Discovering Science: Animals

Stimulate scientific thought, discussion and enquiry with this set of 20 photo-activity cards. Designed for Key Stage 1, each card features a photograph on one side and a question or activity to encourage your pupils to adopt a scientific approach to the topic. Activities focus on animal groups, habitats and diets. The set lends itself to whole class, small group or individual work, forming the basis for the whole topic or as starter or plenary activities.

Size: A5 - 21 x 10.5 (x20)

KS1 SC1117 £9.95+vat



E Habitats

Living Things and Their Habitats

A **habitat** is a place where animals and plants live.
Animals need their habitat to provide food, water, air and shelter.
Plants need light, water, air and suitable soil.



A Organs Poster Set

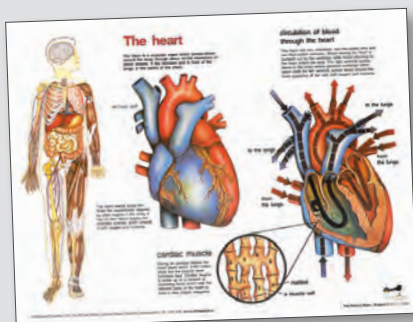
A set of 5 posters featuring illustrations of the heart, kidneys, liver, brain and digestive system. Teachers' notes included.

Size: A3 - 42 x 29.7cm (x5)

KS2

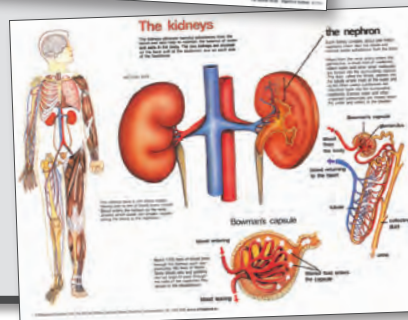
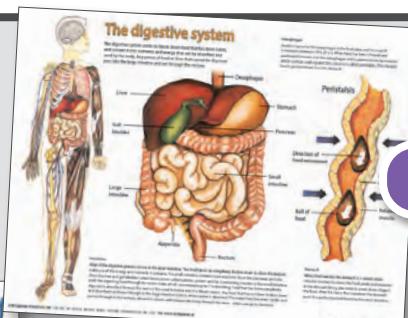
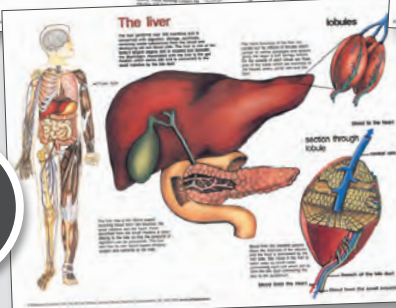
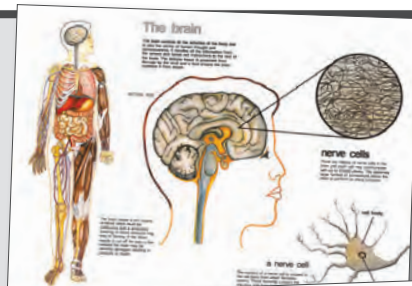
SC1211

£9.95+vat



A3

42 x 29.7cm



Set of 5

B The Skeleton Poster

This poster shows unlabelled front, back and side views of a human skeleton. The accompanying teachers' guide contains photocopyable diagrams of the skeleton for pupil use.

Size: 70 x 100cm

KS2

SC1225

£9.95+vat

B



70 x 100cm

C The Human Body Poster

This life-sized illustration of a child's body clearly shows the location of the organs. The accompanying teachers' guide contains large photocopyable diagrams of the human body.

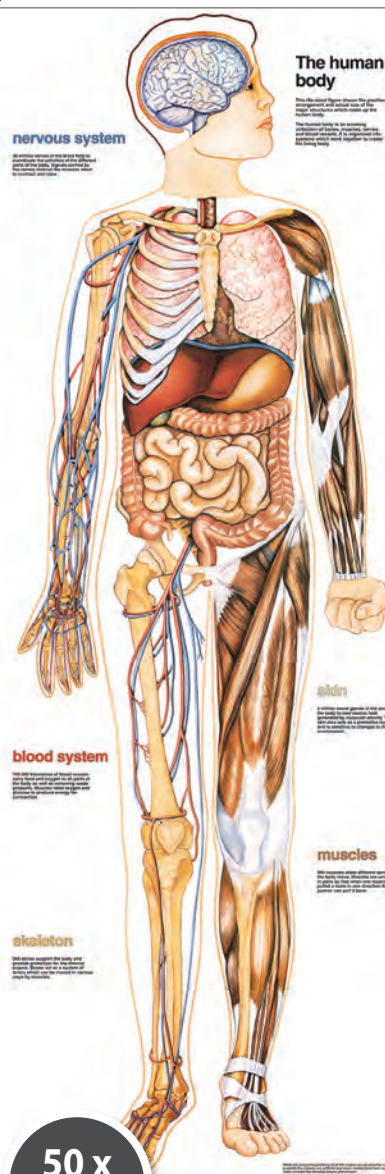
Size: 50 x 152cm (supplied in 2 parts)

KS2

SC1210

£9.95+vat

C



D Human Life Cycle Frieze

This clear and simple frieze outlines the stages in the human life cycle, and is equally valuable for PHSE or Science sessions.

Size: 200 x 23cm (in 2 sections)

KS1

KS2

SC1102

£9.95+vat

D

300 x 23cm
(3 sections)



50 x 152cm



E

A1

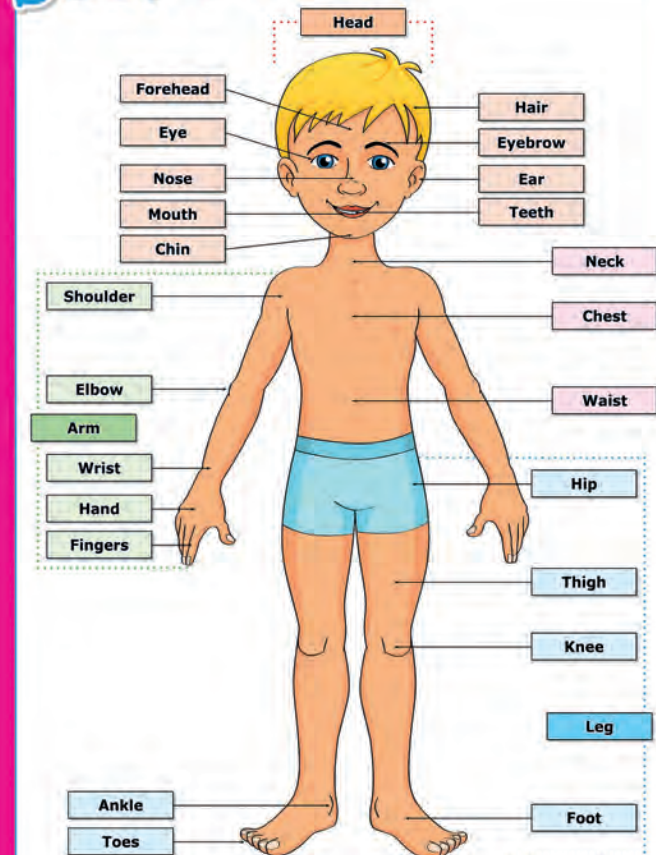
59 x 84cm

Senses



F

Body Parts



A1

59 x 84cm

G

A5

21 x 10.5cm



E Senses Poster

Photos of the parts of the body associated with each sense, along with the sense 'in action' and adjectives associated with each sense combine to make this engaging and attractive poster.

Size: A1 - 84 x 59cm

KS1

SC1123

£8.50+vat

F Body Parts Poster **NEW**

A large poster for young children, featuring a comprehensive guide to the parts of the body. The parts are named and labelled, allowing children to learn to identify and locate them.

Size: A1 - 84 x 59cm

KS1

SC1124

£8.50+vat

G Discovering Science: Humans **NEW**

Stimulate scientific thought, discussion and enquiry with this set of 20 photo-activity cards. Designed for Key Stage 1, each card features a photograph on one side and a question or activity to encourage your pupils to adopt a scientific approach to the topic. Activities focus on senses, parts of the body and keeping healthy through nutrition and exercise. The set lends itself to whole class, small group or individual work, forming the basis for the whole topic or as starter or plenary activities.

Size: A5 - 21 x 10.5 (x20)

KS1

SC1125

£9.95+vat



A Healthy Eating Bundle

This Healthy eating Bundle includes 2 A1 Posters; Eatwell Plate and Healthy Portion Sizes, a set of A2 Food Groups Posters and a 20 page Photopack and comprehensive teachers notes on food and Nutrition.

KS1 KS2

SC2016B

£34.99+vat

B Healthy Portion Sizes Poster

This poster looks at the current issues with healthy eating and portion sizes. Photographs illustrate groups of food and ways to judge a healthy portion size using your hand.

Size: A1 - 84 x 59cm

KS1 KS2

SC1127

£8.50+vat

C Eatwell Plate Poster

The Eatwell plate gives a visual image of the five main food groups. Text on the poster outlines the nutritional properties of each food group and current nutritional advice to keep to a healthy diet.

Size: A1 - 84 x 59cm

KS1 KS2

SC1126

£8.50+vat



D Food Groups Poster Set


A set of five posters, each focusing on an individual food group. The posters show examples of foods in each group, along with information about their effects on the body and their nutritional value.

Size: A2 - 59 x 42cm (x5)

KS2

SC1129

AED-79.95



A2
59 x 42cm

1. Igneous Rocks

Key Words: Geologist, Igneous, Volcanic, Magma, Granite, Obsidian, Pumice

Activities: ...

Extension activity: ...

2. The Rock Cycle

Key Words: Rock Cycle, Igneous, Metamorphic, Sedimentary, Weathering, Erosion

Activities: ...

Extension activity: ...

16. Learning from Fossils

Key Words: Fossil, Paleontologist, Classroom, History, Earth, Diet, Extinct, Clue

Activities: ...

Extension activity: ...

18. Palaeontology

Key Words: Ammonite, Extinct, Fossil, Mollusk, Jurassic, Dinosaurs, Paleontologist, Excavation

Activities: ...

Extension activity: ...

Set of 20

A4
29.7 x 21cm

A Rocks, Soil & Fossils Photopack NEW
 This set of 20 photocards features photographs on one side and comprehensive notes and practical activities on the reverse. Topics covered include igneous, metamorphic and sedimentary rocks, uses of rocks in everyday life, the rock cycle, types of soil and types of fossil.
 Size: A4 - 29.7 x 21cm (x20)
 KS2 SC1135 £19.95+vat

Igneous Rocks

Granite, Basalt, Pumice, Obsidian and all igneous rocks

Metamorphic Rocks

Schist, Gneiss, Marble, Slate, Quartzite

Sedimentary Rocks

Limestone, Flint, Sandstone, Chalk

What Are Rocks?

There are three types of rock: igneous, metamorphic and sedimentary. Rocks are made up of a mixture of minerals that are found in the Earth's crust. Different minerals have different physical properties, such as hardness and colour. The properties of a particular rock depend on the properties of the minerals that make up the rock.

How do we use rocks?

Rocks are used in the building and construction of buildings. They are used in the production of glass, paper, and many other products. They are also used in the production of electricity.

A1
84 x 59cm

B Discovering Rocks Poster
 Photographs of examples of the three types of rock combine with information on the rock cycle and a look at how rocks are used in everyday life on this large poster, designed with the National Curriculum in mind.
 Size: A1 - 84 x 59cm
 KS2 SC1132 £8.50+vat

WHAT IS SOIL?

Soil is a mixture of small particles of rock, decayed dead and rotting plants and animals, air and water. If plants are left in the soil when they die, they eventually rot down and become part of the soil. There are three types of soil: loam, sandy and clay. The type of soil varies according to the mixture and to the type of rock the soil is on. The type of soil depends on the type of rock and 'litter' in the mixture.

LOAM

Loam is a mixture of sand, silt and clay. It is the best soil for growing plants. It is dark and rich. It is easy to work. It is good for growing vegetables and flowers.

SANDY SOIL

Sandy soil is made of small particles of rock. It is light and dry. It is easy to work. It is good for growing plants that like dry soil.

HEALTHY SOIL

Healthy soil is dark and rich. It is easy to work. It is good for growing plants. It is full of life. It is full of worms and other animals.

A1
84 x 59cm

What are fossils?

Fossils are the remains of dead animals or plants. Fossils are really, really old - millions of years old. Fossils are found in sedimentary rocks. Most fossils were formed when a plant or animal died and became buried in sediment. As the sediment built up it hardened and formed layers of rock. The plant or animal rotted away but left the shape of its body. This filled with minerals that hardened, forming a cast in the shape of the plant or animal - a copy, made out of rock!

What can we learn from fossils?

Fossils can tell us about the history of the Earth and the animals and plants that lived millions of years ago. Scientists who search for and study fossils are called paleontologists. By studying dinosaur fossils, paleontologists can learn about the animals that lived on Earth before humans. Fossils can tell us what dinosaurs looked like and how they behaved. Extinct from fossils can tell us how the life has changed on Earth. Most fossils are from species that are now extinct. Studying fossils can help us to understand evolution.

E Rocks, Soil and Fossils Bundle
 A great value bundle pack containing one of each of the A1 posters plus the 20 page Photo and Activity Pack.
 KS2 SC2016A £34.99+vat

D Discovering Fossils Poster
 A poster showing examples of types of fossils and looking at fossil collecting. The poster also covers fossil formation and what we can learn from fossils.
 Size: A1 - 84 x 59cm
 KS2 SC1134 £8.50+vat



A Global Warming Poster

A comprehensive and eye-catching review of the causes and effects of global warming, with photographic examples of human activities, environmental results and actions we can take to reduce the impact. The poster also features a clear diagram of the process of global warming.

Size: 100 x 70cm

KS2

WG4337

£9.95+vat

B Global Warming Photopack

20 A4 photographs focusing on the causes and effects of global warming and some responses to the problem. Teachers' notes and activity ideas included.

Size: A4 - 29.7 x 21cm (x20)

KS2

WG2276

£22.50+vat

C Recycling Photopack

Featuring images of kerbside refuse collections, a local authority recycling facility, items suitable for recycling and products made from recycled materials, this photopack provides an overview of the topic.

Size: A4 - 29.7 x 21cm (x20)

KS1

KS2

WG2209

£19.95+vat

D Recycling Poster

Contains lots of information about the various types of recycling currently practised in the UK, with accompanying photographs. Great for topic work and raising environmental awareness.


Size: 100 x 70cm

KS2

WG4316

£9.95+vat



F

100 x 10cm
F Equivalent Fractions Chart

Laminated colour-coded chart designed to help pupils understand and identify fractions. The reverse is blank for extension activities and can be written on.

Size: 70 x 70cm

KS1 KS2
NM0054
£10.75+vat
G Big 100 Grid

This essential teaching and display resource shows numbers from 1-100 and the laminated blank grid on the reverse can also be written on.

Size: 70 x 70cm

KS1 KS2
NM0050
£10.75+vat
H Children's 100 Grids

These grids are an ideal size for individual number work. They are tough and hardwearing, and with both sides laminated, have a flexible write-on, wipe-off finish. Supplied in packs of 10.

Size: 10 x 13.5cm (x10)

KS1 KS2
NM3020
£8.50+vat
I Big 144 Grid

This version of our popular multiplication grid covers all the tables up to 12, as required by the new National Curriculum. The laminated blank grid on the reverse can be written on.

Size: 70 x 70cm

KS2
NM0070
£10.75+vat
J Children's 144 Grids

These grids are an ideal size for individual number work activity in class or at home. They are tough and hardwearing, and with both sides laminated, have a flexible write-on, wipe-off finish. Supplied in packs of 10.

Size: A4 - 21 x 29.7cm (x10)

KS2
NM0071
£8.50+vat
K Number Lines

These markable number lines show the numbers 0-30, 0-100 or 0-1000 on one side, and are unnumbered on the reverse. Supplied in packs of 10.

FS KS1 KS2


Size: 100 x 10cm (x10)

0-30 NM0052 £9.95+vat
0-100 NM3021 £9.95+vat
0-1000 NEW NM0083 £9.95+vat
G

Best Seller
I

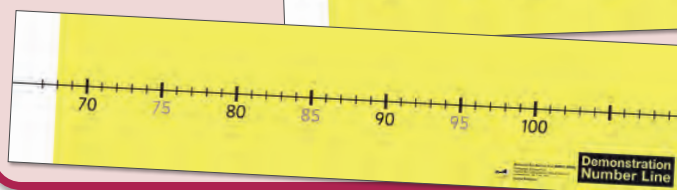
Double-sided
H

10 x 13.5cm
Double-sided
J

K

L Demonstration Number Line

This giant wipeable laminated number line is numbered in 5's from 0-100 for whole class demonstration or display purposes.

Size: 300 x 23cm (in 3 sections)


KS1 KS2
NM0082
£9.95+vat

A

14
Posters

A3
29.7 x 42cm

A Multiplication Zoo Poster Set

A set of thirteen A3, laminated posters, each with a multiplication table from 0 - 12. Beautifully illustrated with Zoo and Marine animals for an eye catching classroom display.

Size: A3 (29.7 x 42cm)

KS1 KS2

NM0061

£19.95+vat

B Multiplication Zoo Flashcards

A set of thirteen A5, laminated cards, each with a multiplication table from 0 - 12. Each card is beautifully illustrated with a Zoo or Marine animal and can be used for individual work in the classroom or photocopied for distribution to the whole class.

Size: A5 (15x 21cm)

KS1 KS2

NM0060

£12.99+vat

C Simple Maths Poster Set

A set of six illustrated A3 Posters with an animal theme, to highlight and reinforce the vocabulary associated with the operations of addition, subtraction, multiplication and division, Fractions and Numbers 1-20.

Size: A3 (42 x 29.7cm)

KS1 KS2

NM3020

£8.99+vat

D Multiplication Square

A beautifully illustrated, colourful, A1 laminated Poster with an animal theme. The colour co-ordinated grid shows up to the 12 times table in a 144 grid and also different definitions and meanings of the main mathematical actions; Addition, Subtraction, Multiply and Divide.

Size: A1 (84 x 59cm)

KS1 KS2

NM3025

£8.99+vat

B

A5
21 x 15cm

NEW

D

A1
84 x 59cm

Multiplication Square

X	1	2	3	4	5	6	7	8	9	10	11	12
1	1	2	3	4	5	6	7	8	9	10	11	12
2	2	4	6	8	10	12	14	16	18	20	22	24
3	3	6	9	12	15	18	21	24	27	30	33	36
4	4	8	12	16	20	24	28	32	36	40	44	48
5	5	10	15	20	25	30	35	40	45	50	55	60
6	6	12	18	24	30	36	42	48	54	60	66	72
7	7	14	21	28	35	42	49	56	63	70	77	84
8	8	16	24	32	40	48	56	64	72	80	88	96
9	9	18	27	36	45	54	63	72	81	90	99	108
10	10	20	30	40	50	60	70	80	90	100	110	120
11	11	22	33	44	55	66	77	88	99	110	121	132
12	12	24	36	48	60	72	84	96	108	120	132	144

add
+
increase plus together more

subtract
-
minus reduce take away decrease

multiply
x
times product lots of groups of

divide
÷
share divisible by divide into

C

A3
42 x 29.7cm

Simple Fractions

Fraction	Visual	Definition
1/4	Quarter of a pizza	a quarter
1/3	Third of a pizza	a third
1/2	Half of a pizza	a half
3/4	Three quarters of a pizza	three quarters
1	One whole pizza	one whole

Addition

increase together sum altogether add make

Subtraction

difference between minus less decrease subtract reduce take away

Multiplication

times multiply lots of Multiples of Product Multiplied by

Division

divisible by group divided by share equally divide by share divide

E Rhythm Cards

A set of 70 laminated cards (10 each of the 7 designs), showing standard music notation on one side and appealing colourful illustrations on the other, to reinforce the concept of rhythm. The syllables of the words correspond to the notes shown on the reverse.

Size: 6.5cm (x70)

KS2 MU2213 £11.00+vat



Music Vocabulary Poster

Colourful and amusing chart with graphic illustrations and clear definitions of 16 terms of musical vocabulary, including forte, diminuendo, allegro and adagio. Also available as a set of A3 laminated deskmaps for individual or small group use.

Size: 100 x 70cm

KS1 KS2 MU1509 £9.95+vat

Musical Elements Poster

A clear and simple way to demystify the complexities of musical terminology for both teachers and pupils. The chart highlights each of the musical elements, along with the corresponding musical vocabulary. The teachers' guide includes a photocopyable version of the chart.

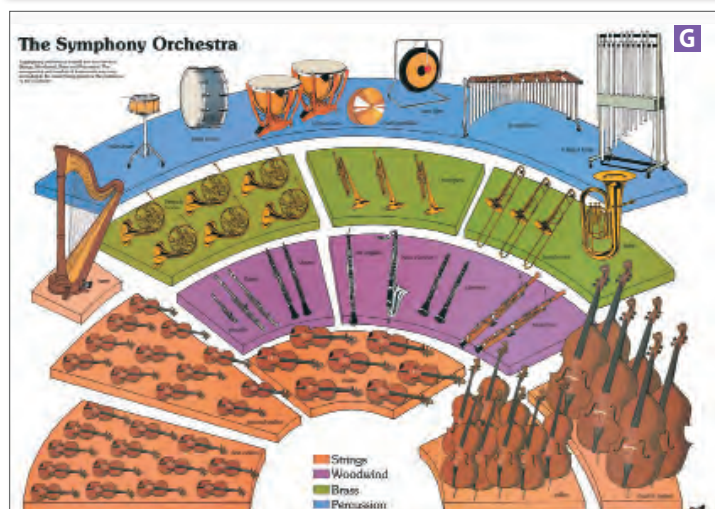
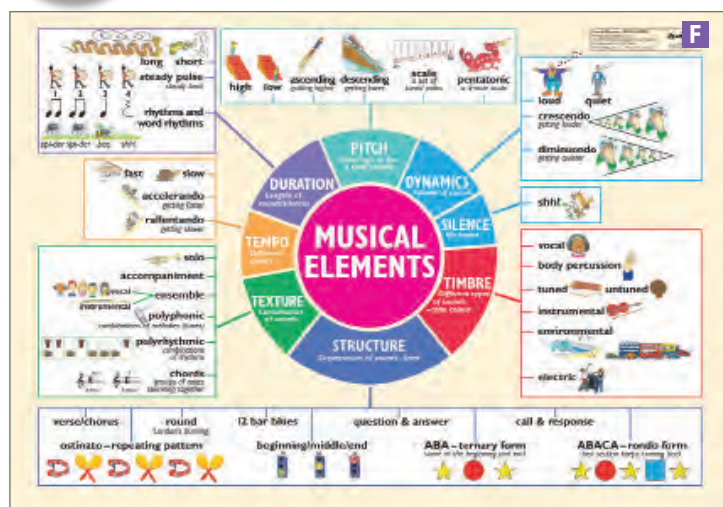
Size: 100 x 70cm

KS1 KS2 MU2204 £9.95+vat

The Symphony Orchestra Poster

This poster introduces the elements of the orchestra and shows the location and grouping of the instruments. An attractive and informative addition to any music room or music corner.

KS1 KS2 MU2201 £9.95+vat





G Music Basics Frieze

These three friezes will add colour to the classroom and enable pupils to understand the basics of reading music. The friezes include a simple piano keyboard with notes clearly shown, a staff showing where the notes appear in written music, and examples of the most common symbols and their meanings.

Size: 300 x 23cm (supplied in 3 parts)

KS1 KS2 MU1219 £9.95+vat





A5

10 x 15cm

A Musical Instruments A5 Cards Set

A set of 32 A5, laminated cards with images of 8 instruments from each of the Woodwind, Stringed, Percussion and Brass sections. Includes teachers' notes.

Size: 14.8 x 21cm

KS2

MU2208

£9.95+vat

B Musical Instruments Poster Sets

Each pack of 8 photocards features excellent colour photographs of instruments from a section of an Orchestra. Each set include teachers' notes.

Size: A3 - 42 x 29.7cm

KS2

Percussion Instruments	MU2223	£9.95+vat
Brass Instruments	MU2224	£9.95+vat
Woodwind Instruments	MU2225	£9.95+vat
Stringed Instruments	MU2226	£9.95+vat

B Music Timeline

Showing the history of Western music, this durable timeline will help children to put music into the historical context required by the National Curriculum. Teachers' notes supplied.

Size: 300 x 23cm (supplied in 3 parts)

KS2

MU2203

£9.95+vat

A Great Composers Poster

An overview of 20 famous composers from the Baroque to the twentieth century, featuring images and notes. Composers include Monteverdi, Beethoven, Chopin, Tchaikovsky and Debussy.

Size: A1 - 59.4 x 84cm

KS2


MU1504

£8.50+vat

Best Seller



300 x 23cm
(3 sections)



A1

59 x 84cm

D Sounds of the Symphony Orchestra CD

A magnificent interactive CD bringing the entire orchestra into your classroom. Provides information about individual and groups of instruments with sounds from each (digital samples). As the conductor, you choose which groups of instruments you would like to hear playing together. Full site licence.

PC or MAC

KS2

MU1900

£9.95+vat

Can be used on
Interactive Whiteboards



Fabulous CD collection and accompanying cards from Funky Feet Music.

CDs - Linking to the EYFS Framework and KS1 music curriculum, these albums include a variety of music from around the world, making a toe-tapping, foot-stomping, thigh-slapping, tummy-tickling, hand-clapping, instrument-playing, parachute-waving, bottom-wriggling fun-filled experience for both adults and children alike. These award-winning CDs – **Going on a Journey**, **Lark in the Park**, **Learning Through Play** and **Chase the Rhythm** – will encourage children's creativity and their active participation in music and movement.

Cards - Each set consists of 20 Activity cards to accompany the corresponding music CD. Each track on the CD has a double sided A4 card containing the lyrics, actions and movements, areas of development covered, observation opportunities and additional extension activity and resource ideas. A healthy, fun and stimulating resource for the EYFS and KS1 to promote listening, coordination, sharing, spatial awareness and much, much more.



A Going on a Journey

20 songs to motivate children to move, developing physical skills. Take a ride on the magic carpet whilst we travel around the world to the rhythm of the jungle, the tropical island, the animals of Oz and count the fish in the sea. Going on a Journey makes learning fun!

FS	KS1	MU2205	CD	£15.00+vat
		MU2205A	Cards	£19.99+vat



B Lark in the Park

Through imaginative play we can drive our jeep, lark in the park, ride a horse to Grandpa Joes, Dance with the cowboys, go rocking with Ted, paddling in the sea, running on the spot as well as singing along to traditional favourites. Lark in the Park makes learning fun. 20 tracks.

FS	KS1	MU2206	CD	£15.00+vat
		MU2206A	Cards	£19.99+vat



C Learning Through Play

Includes 20 songs for imaginative play. Draw with your magic finger over the rainbow, stop off to help Mick to fix an aeroplane, go spinning with Teddy, flying with friends, dancing with clowns as well as sing along to traditional favourites. Learning through play makes learning fun.

FS	KS1	MU2207	CD	£15.00+vat
		MU2207A	Cards	£19.99+vat



D Chase the Rhythm

Draw with your magic finger over the rainbow, stop off to help Mick to fix an aeroplane, go spinning with Teddy, flying with friends, dancing with clowns as well as sing along to traditional favourites. Learning through play makes learning fun.

FS	KS1	MU2208	CD	£15.00+vat
		MU2208A	Cards	£19.99+vat

E Pop Like Popcorn

Jig like a pirate, Party with the dinosaurs, Crawl like a crab, Smile like a crocodile, Take a taxi ride and Dance with dough Reggae style. Pop like Popcorn makes learning fun!

FS	KS1	MU2209	CD	£15.00+vat
		MU2209A	Cards	£19.99+vat





A First French Words

A set of 5 books with colourful images illustrating basic French vocabulary from a large number of topics including the alphabet, numbers, colours, days of the week, family, weather fruit and vegetables, school subjects and much more!

Size: A4 - 21 x 29.7cm

KS1 KS2

FR1151

£9.99

B French Grammar Posters

This lively set of four posters illustrates regular verb endings, some common irregular verbs, question words and common prepositions, and would be an invaluable addition to any French-teaching classroom.

Size: A3 - 42 x 29.7cm

KS1 KS2

FR0056

£5.99+vat

C French Wipeable Weather Chart

A laminated, markable weather chart for the classroom, with labelled photographs and symbols to show the weather every day.

Size: A2 - 42 x 59cm

KS1 KS2

FR2225

£4.95+vat

B



A3

42 x 29.7cm

C

Wipeable!



A2

42 x 59cm

D French Frieze / Vive La France Frieze

Photographs of France and French life combine with common French vocabulary to create a lively and attractive frieze. Use as the centrepiece of a display, for a permanent French corner, or to brighten up your classroom during a French-themed week.

Size: 300 x 23cm (in 3 sections)

KS1 KS2

FR0039

£9.95+vat



300 x 23cm
(3 sections)

F

Clues on reverse

Order 3 things in a café.

Describe your house.

Ask your partner what colour their shoes are.

Clues
Je porte, une jupe, un pantalon

Ask your partner where they live.

When is your birthday?

Questions on front

F French Challenge Cards

30 cards with challenges in English such as 'Describe what you're wearing' and 'What do you like to eat?' Pupils respond in French - the cards feature clues in French on the reverse and the notes contain sample answers to help the non-specialist teacher.

KS2 FR2218 £13.95+vat

G French Vocabulary Posters

Attractive glossy A3 posters illustrating basic French vocabulary.

a) Set 1

Colours & Shapes, Alphabet, Numbers, Days of the Week, Months of the Year, Useful Vocabulary.

KS1 KS2 FR0024 £8.99+vat

b) Set 2

Weather, Family, Feelings, Leisure Activities, Parts of the Body, the Town.

KS1 KS2 FR0029 £8.99+vat

c) Set 3

Time, Classroom Objects, Clothes, Farm Animals, Fruit, Vegetables

KS1 KS2 FR0070 £8.99+vat

d) Set 4

Food, Drink, Wild Animals, School Subjects, Musical Instruments, Transport.

KS1 KS2 FR0071 £8.99+vat

E French Collection

A selection of leaflets, timetables, menus and postcards from France, along with play-money euro coins and notes, a French handflag, Map, Factsheet and teachers' notes.

KS1 KS2

FR3108 £12.95+vat



G

a

Les Saisons et Les Mois de l'Année

Les Jours de la Semaine

Vocabulaire Utile

Set 1

b

En Ville

Les Parties du Corps

Best Seller

Les Nombres

L'Alphabet

Les Couleurs et Les Formes

Set 2

Les Emotions

La Famille

Le Temps

c

Les Vêtements

Les Animaux de la Ferme

Quelle heure est-il?

Set 3

d

Le Transport

Les Matières

Les Instruments

Les Légumes

Les Fruits

Les Objets de la Classe

Set 4

Les Boissons

La Nourriture

Les Animaux Sauvages



A To the Shops Game: French

In this game for 6 players, the aim is to fill your shelves with items that match the images on your shop card, reading the French words as you do so. The winner is the first player to fill all of their shelves. Teachers' notes provide key phrases and suggestions for ways to extend the language element of the game in various ways.

Size: Baseboards A3 - 42 x 29.7cm
Cards A6 - 15 x 10.5cm

KS1 KS2 FR2223 £10.99+vat

B French Shops Frieze

Capture the spirit of a French town in your classroom with this photographic frieze of French shops.

Size: 300 x 23cm frieze (3 sections)

KS1 KS2 FR2224 £9.95+vat

C French Sentence Builder

To support the National Curriculum for Foreign Languages requirement that 'pupils should be taught to write phrases from memory and adapt these to create new sentences' and to 'understand basic grammar', this set has been designed to enable pupils to identify parts of speech and to create simple sentences in French. The poster and cards are colour-coded to aid in the identification process. Use the poster to sort the cards into the relevant parts of speech; the sentence frame at the bottom of the poster can then be used to structure sentences using the cards provided, or pupils can create their own.

Size: 100 x 23cm frieze, 15 x 11cm cards (x60)

KS2 FR2222 £19.95+vat

D French Number Line

Make learning to count in French fun with this colourful and appealing number line, featuring photographs of objects associated with France.

Size: 300 x 23cm frieze (3 sections)

KS1 KS2 FR0059 £9.95+vat



E Spanish Vocabulary Posters

Attractive glossy A3 posters illustrating basic Spanish vocabulary.

a) Set 1

Colours & Shapes, Alphabet, Numbers, Days of the Week, Months of the Year, Useful Vocabulary.

KS1 KS2 SP0007 £8.99+vat

b) Set 2

Weather, Family, Feelings, Leisure Activities, Parts of the Body, the Town.

KS1 KS2 SP0006 £8.99+vat

F Spanish Grammar Posters

This lively set of four posters illustrates regular verb endings, some common irregular verbs, question words and common prepositions, and would be an invaluable addition to any Spanish-teaching classroom.

Size: A3 - 42 x 29.7cm

KS1 KS2 SP0056 £5.99+vat

G Spanish Wipeable Weather Chart

A laminated, markable weather chart for the classroom, with labelled photographs and symbols to show the weather every day.

Size: A2 - 42 x 59cm

KS1 KS2 SP3032 £4.95+vat

H First Spanish Words

A4 book with colourful images illustrating basic Spanish vocabulary from a large number of topics including the alphabet, numbers, colours, days of the week, family, weather fruit and vegetables, school subjects and much more! Set of 5.

KS1 KS2 SP1151 £9.99

I Map Of Spain

A simple laminated map of Spain showing principal towns and cities, rivers and mountain ranges.

Size: 67 x 57cm

KS1 KS2 SP0012 £8.95+vat





A



A To the Shops Game: Spanish NEW

In this game for 6 players, the aim is to fill your shelves with items that match the images on your shop card, reading the Spanish words as you do so. The winner is the first player to fill all of their shelves. Teachers' notes provide key phrases and suggestions for ways to extend the language element of the game in various ways.

Size: Baseboards A3 - 42 x 29.7cm

KS1 KS2

SP2223

£10.99+vat

B Spanish Collection

A selection of leaflets, timetables, menus and postcards from Spain, along with a Spanish map, play-money euros, a Spanish flag, a game of bolas and some castanets. (Contents may vary.)

KS1 KS2

SP3104

£12.95+vat

B



C



C Spanish Flag

This large fabric Spanish flag will add colour and interest to any display. 100% Polyesters with two Brass Eylets for easy hanging.

KS1 KS2

SP3015

£7.99+vat

follow us on:



TO ORDER

www.wildgoose.education

01530 836111

info@wildgoose.education

Wildgoose Education Ltd.
Units 1 & 2 Enterprise House
Ashby Road, Coalville
LE67 3LA



Delivery charges to mainland UK:

£5.95 (+VAT) for items up to value of £74.99 (exc VAT)

£9.75 (+VAT) for items up to value of £350 (exc VAT)

FREE delivery on items over £350