


Wildgoose Primary Teaching Resources

EYFS

KS1

KS2



 www.wildgoose.education

 01530 836111

 info@wildgoose.education

follow us on:

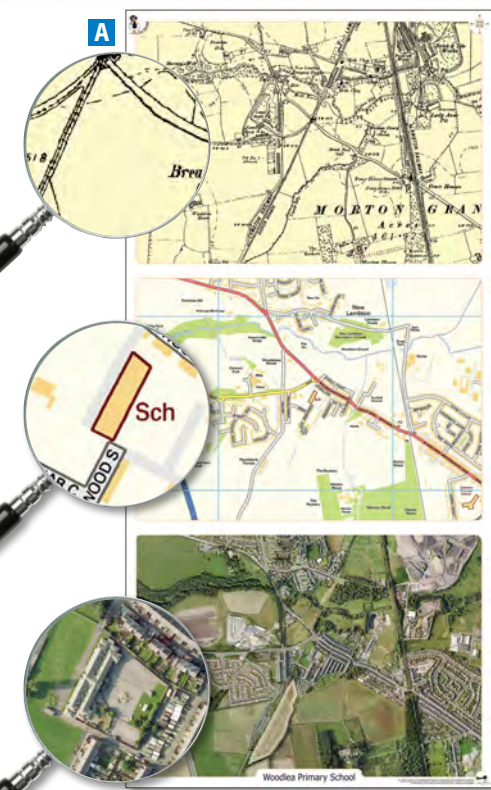


Your School Here

All the products on pages 4-6 are available for any location in England, Wales and most of Scotland*. Products will be centred on your school postcode unless you request a different area.

All hard copy products are encapsulated or laminated.

*We are not able to create products including maps for Northern Ireland, although aerial photography is available for some parts of Northern Ireland and the Isle of Man.



A Our School Through The Ages

A recent aerial photograph, an up-to-date Ordnance Survey map and an historical map from the end of the nineteenth century are all centred on precisely the same area at a scale of approximately 1:4500. The image covers an area of 2km from west to east and 1.45 km from north to south.

Size: 42 x 89cm

KS1 KS2

WG0970

£64.95+VAT

B Our School Aeroimage Deskmat

These deskmat features a recent aerial photograph of your school (or other chosen area) alongside an Ordnance Survey map of the same area and at the same scale (approximately 1:7000). The image covers an area of 1.45km from west to east and 2km from north to south.

KS1 KS2

Size: A3 - 42 x 29.7cm

Set of 5

WG0916A

£24.95+VAT

Set of 10

WG0916B

£44.95+VAT

Set of 15

WG0916C

£59.95+VAT

C Our School Aerial Whiteboard Maps

A digital aerial photograph, Ordnance Survey map and a nineteenth-century map centred on your school, or area of your choice, for use on your whiteboard. Supplied with teachers' notes and lesson plans.

KS2

WG0968

£49.99+VAT

D Our School Aeroimage Poster

This is a larger version of the Our School aeroimage deskmat, at a scale of 1:2500 scale.


Size: A0 - 119 x 84cm

KS1 KS2

WG0915

£54.95+VAT





E Local Area Explorers' Kit

Everything you need to conduct a study of your local area! This kit provides 10 A4 aerial photographs and an A4 map, all centred on your school, along with worksheets for QCA units 1, 2, 6, 12 and 20, and teaching suggestions for using the pack.

Size: A4 - 21 x 29.7cm

KS1 KS2 **WG0935** **£44.95+VAT**

F My School Photograph

A laminated print of your school (scale 1:2500) with the school name shown at the bottom.

Size: A3 - 42 x 29.7cm

KS1 KS2 **WG0933** **£19.95+VAT**

G Our School Historical Deskmaps

A set of A3 deskmaps showing a recent aerial photograph of your school and an historical map from the end of the nineteenth century, both at a scale of 1:3500.

KS1 KS2 Size: A3 - 29.7 x 42cm

Set of 5 **WG0917A** **£44.95+VAT**

Set of 10 **WG0917B** **£69.95+VAT**

Set of 15 **WG0917C** **£84.95+VAT**

H Our School Playmats

Printed on high-quality, hard-wearing PVC, this floormat features a detailed aerial photograph or Ordnance Survey map centred on your school or area of choice. Use on the floor, desk or hang on the wall. Rolls up for easy storage.

FS KS1 KS2 Size: 100 x 100cm

Aerial Photo **WG0955** **£59.95+VAT**

OS Map **WG0956** **£59.95+VAT**



Geography Site-centred Aerial Photography

A SplashMaps

The only washable, wearable, all-weather fabric map. Centred on your school and surrounding area. Designed for the real outdoors, this unique product is ideal for local area studies, nature walks, outside classrooms, etc. It can be used to identify routes, places of local interest and to navigate your local area. The only map that can be kept in your pocket or worn whilst not in use!

KS1 KS2 Each Map is 70cm x 70cm and shows an area of 4 sq Km, centred on your school or area of interest.

| | | |
|------------------------|--------|------------|
| Aerial Map - Single | WG0981 | £34.75+VAT |
| Aerial Map - Pack of 3 | WG0982 | £89.99+VAT |
| OS Map - Single | WG0983 | £34.75+VAT |
| OS Map - Pack of 3 | WG0984 | £89.99+VAT |



Washable
Wearable
All-weather!

Aerial Map version



Washable
Wearable
All-weather!

OS Map version

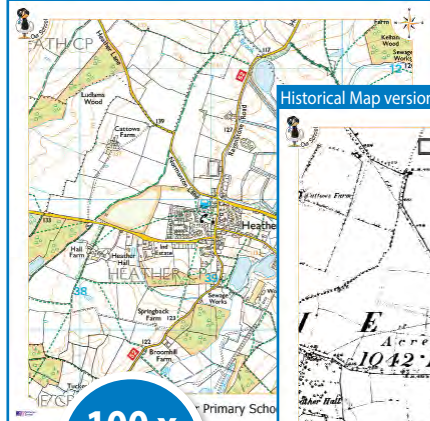
B Our School Playground Signs

These fascinating playground displays will show either a 3km² aerial photograph, Ordnance Survey or historical map, centred on your school or area of choice. Children will be encouraged to become familiar with the area, and with the terminology used for map reading. Printed on weather-proof 3mm Foamex board, using fade-resistant ink for use outdoors all year round.

KS1 KS2

| | | |
|----------------|--------|-------------|
| OS Map | WG0952 | £130.00+VAT |
| Aerial Photo | WG0953 | £120.00+VAT |
| Historical Map | WG0954 | £130.00+VAT |

OS Map version



100 x 100cm

Historical Map version



Heather Primary School

Weather-proof
Fade-resistant ink
Ready-drilled



C Maps & Mapping Zig Zag

A unique desktop reference and revision guide. This convenient reference guide folds up neatly when not in use and is laminated for added durability. Each 'Zig-Zag' is packed with key information, facts and images. Sold as a set of 5, an ideal resource that can be given to pupils at the beginning of a topic and utilised throughout.

Size: 42 x 14cm (x5)

KS2 **WG3100** **£4.99+vat**



D Thinking About Geography: Maps & Mapping

Each card in this set of 20 features a photograph on one side and five questions or activity suggestions on the reverse. The variety of questions and activities means that work can be pitched at an appropriate level for most abilities. The cards have been designed to develop an enquiring approach to the subject and to encourage observational and descriptive skills.

Size: A5 - 14.5 x 10.5cm (x20)

KS1 KS2 **WG2827** **£16.99+vat**

E Wipeable Coordinates Grid Set

Get clever with coordinates using this pack which includes a large, class-size reversible 10 x 10 grid, with alpha-numeric references on the front and blank for your own references on the reverse. Also included are 10 desktop grids and teachers' notes with suggested activities.

Size: 70 x 70cm (large grid); A4 - 21 x 29.7cm (desktop grids)

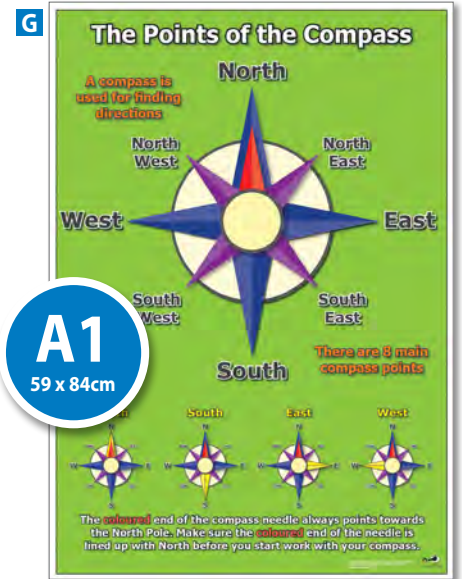

KS2 **WG4387** **£19.95+vat**



F Get Clever With A Compass

This booklet is full of inspiring and practical activities to foster an enjoyment and understanding of compass work. Pupils will learn the eight points of a compass and combine games with map work and hands-on tasks to learn the confident use of a compass to find directions.

KS2 **WG1521** **£3.95**



G Compass Poster

A simple reference poster indicating the points of the compass and basic compass use.

Size: A1 - 84 x 59cm

KS1 KS2 **WG4377** **£8.50+vat**



H Geography Match: Map Symbols

44 playing cards - 22 cards with map symbols and 22 cards with matching labels. Ideal for games of Snap and Pairs to reinforce mapping skills.

Size: 6 x 10cm (x44)

KS2 **WG1613** **£11.99+vat**

I OS Map Symbols Poster

Poster featuring 52 conventional map symbols and simple descriptions from Ordnance Survey's 1:25 000 scale Explorer map series. A superb reference to display in the classroom to re-enforce map-reading skills.

Size: A1 - 59 x 84cm

KS2 **WG4381** **£8.50+vat**

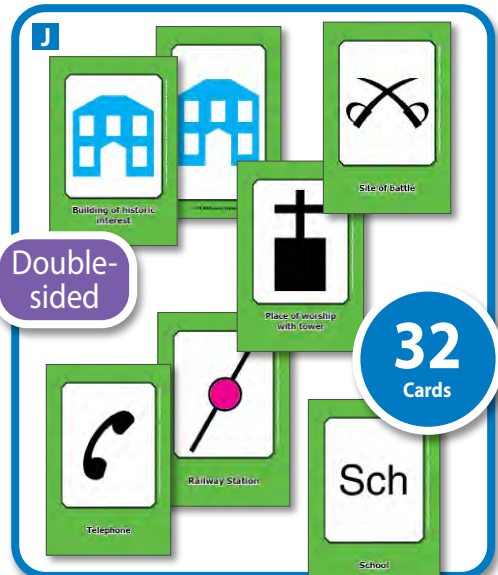


J OS Map Symbols Flashcards

32 double-sided A6 cards featuring the map symbols and descriptions as used on 1:25,000 scale Explorer Maps. Each card shows the symbol and its meaning on one side and just the symbol on the reverse, for flexible classroom use. Ideal for the national curriculum.

Size: A6 - 10.5 x 14.8cm (x32)

KS2 **WG1404** **£8.99+vat**



A1

59 x 84cm

A

World



Best Seller

United Kingdom

C



The Americas

E



A1

59 x 84cm



A Simple World Map

A clear, basic map of the world showing country borders, capital cities, the Tropics and the Equator.

Size: A1 - 84 x 59cm

KS1 KS2

WG3605

£8.50

B Simple Map of Europe

Basic map of Europe showing country borders, capital cities and oceans.

Size: A1 - 59 x 84cm

KS1 KS2

WG3519

£8.50

C Simple UK Map

Very simple, clear and attractive UK map showing principal towns and cities, rivers and mountains.

Size: A1 - 59 x 84cm

KS1 KS2

WG3514

£8.50

Europe

B



D Simple Map of Africa

Clear map of Africa, with national borders and oceans.

Size: A1 - 59 x 84cm

KS1 KS2

WG3644

£8.50

E Simple Map of the Americas

A simple large map of the American continent, showing country boundaries, oceans, the Equator and the main lines of latitude.

Size: A1 - 59 x 84cm

KS1 KS2

WG3529

£8.50



Africa

G



Best Seller

F UK & World Maps Deskmat

A set of 5 reversible deskmat featuring a simple world map on one side and UK map on the other.

Size: A3 - 42 x 29.7cm (x5)

KS1 KS2 **WG3609** **£8.99**

G Large Vinyl Maps

These clear, simple vinyl A0 maps can be used both on the wall or on the floor. The hard wearing vinyl is ideal for hands-on learning for all ages. Each vinyl map has brass eyelets in the top corners, and can be easily rolled away when not in use.

KS1 KS2 **Size: 119cm x 84cm**

World Map **WG3605A** **£54.99**

Europe Map **WG3519A** **£54.99**

UK Map **WG3514A** **£54.99**

Africa Map **WG3644A** **£54.99**

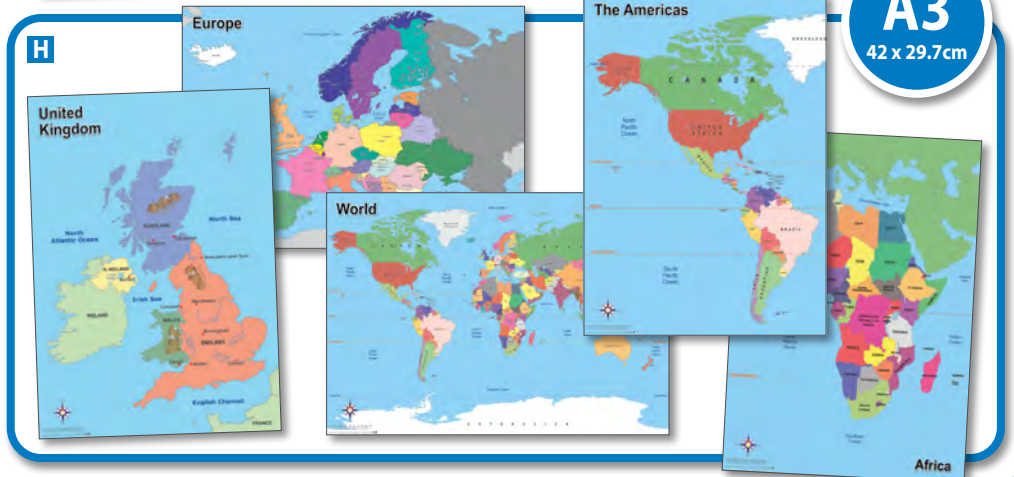
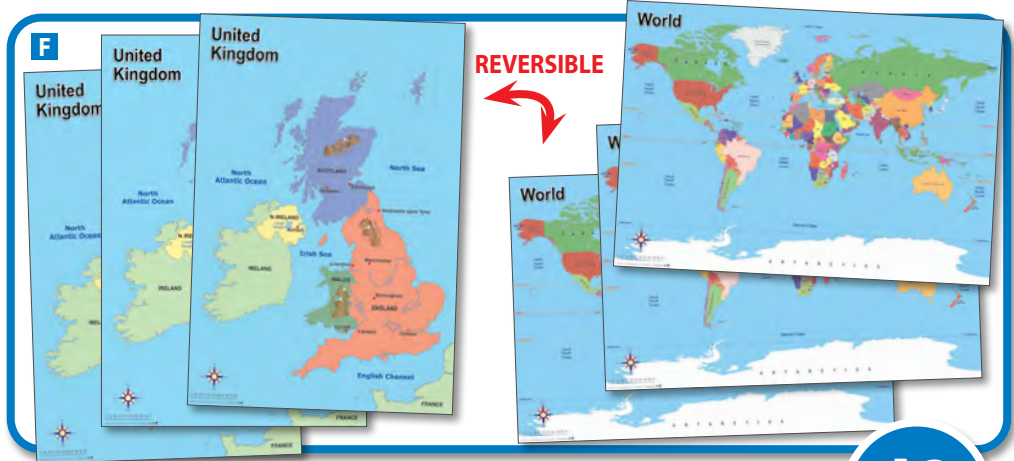
Americas Map **WG3529A** **£54.99**

H Simple Maps Deskmat Set

A set of 5 simple deskmat maps: World, UK, Europe, Americas and Africa.

Size: A3 - 42 x 29.7cm (x5)

KS1 KS2 **WG3645** **£5.99**





A

A1 Laminated World Maps

These detailed laminated maps of the World are ideal for the classroom, they will allow children to locate and identify oceans, continents, countries and capital cities as well as physical features around the world.

KS2

Size: A1 - 84 x 59cm

A World Physical Map

WG1345

£14.99

B World Political Map

WG1344

£14.99

A1
84 x 59cm

C UK Political Map

This detailed laminated map of the UK will help children identify and locate the four countries of the UK, their capital cities and major towns. It also features information about population density.

Size: A1 - 84 x 59cm

KS2

WG1346

£14.99

D UK Physical Map

This detailed laminated map of the UK will help children identify and locate the four countries of the UK, capital cities and major towns and surrounding seas. It also includes shading to show land levels.

Size: A1 - 84 x 59cm

KS2

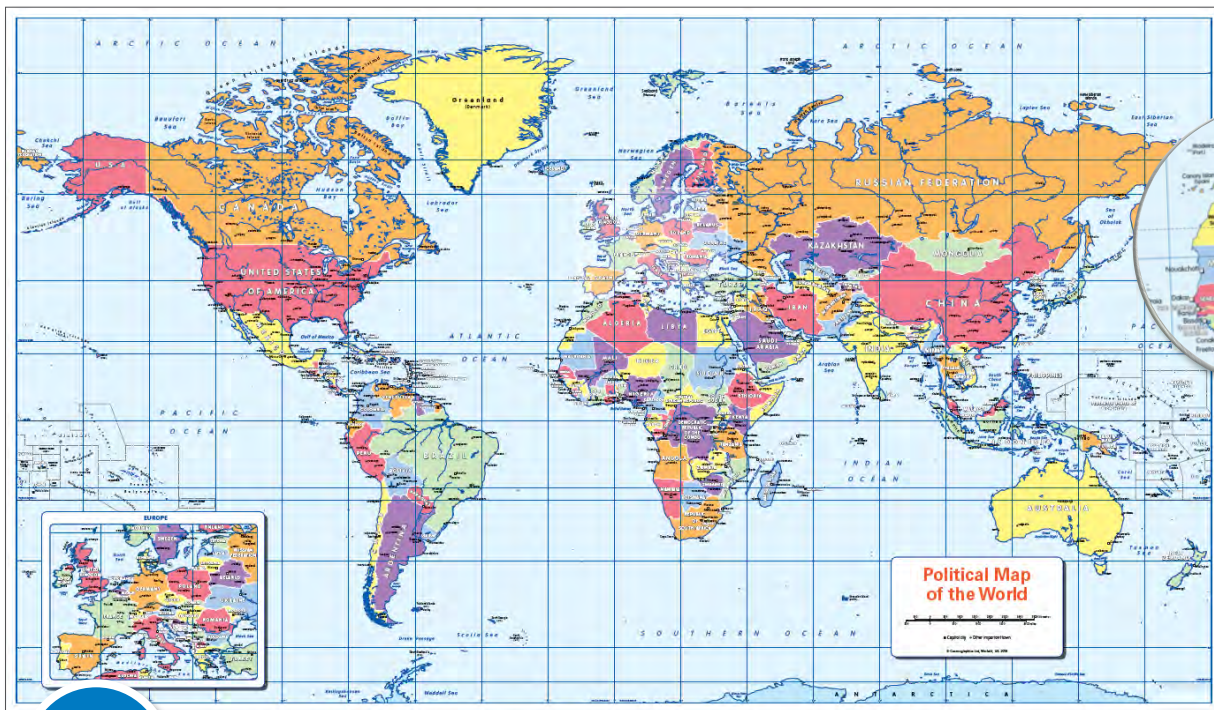
WG1347

£14.99



A1
59 x 84cm

NEW



Political Map of the World

102 x 59cm

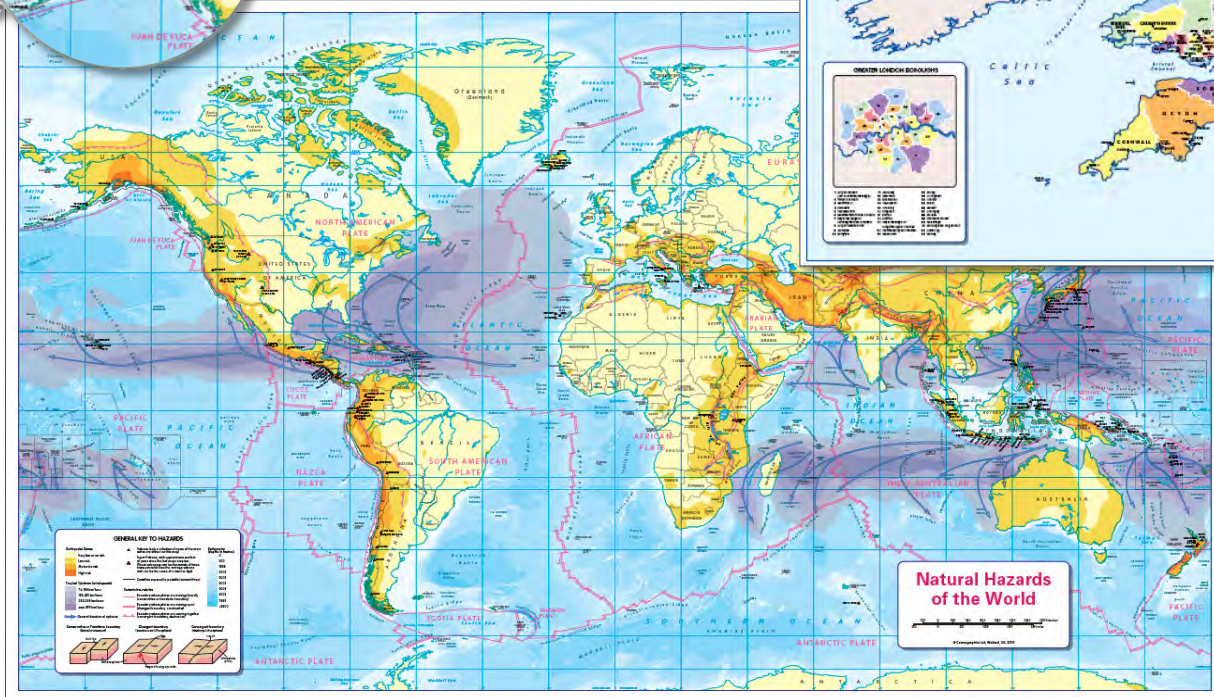
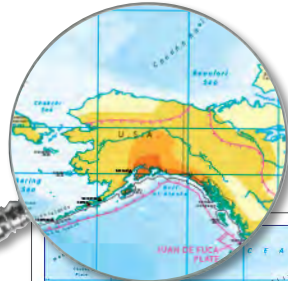
Colour Blind Friendly Maps NEW

There is likely to be at least one child in every classroom that is colour blind! Designed especially to work with any form of colour blindness, these colourful, easy to read children's maps show the countries and their capitals are ideal for whole school or classroom display.

A1
84 x 59cm

- A** CBF Map of the World **WG3621 £14.99**
Size: 102 x 59cm
- B** CBF Map of the UK **WG3622 £14.99**
Size: A1 (84 x 59cm)

Colour Blind Friendly Maps



Natural Hazards of the World

C Natural Hazards of the World Map NEW

A colourful, easy to read map showing natural hazards that affect our world (volcanoes, earthquakes, cyclones, tsunamis) plus the earth's tectonic plates. It is also colour blind friendly and ideal for whole school or classroom display.

Size: 102 x 59cm

WG3626 £14.99

A Let's Explore The United Kingdom Photopack

A photopack for Key Stage 1, with 20 photocards featuring maps of the countries of the United Kingdom (including a satellite map, weather map and a map locating the UK within Europe), photographs of the capital cities, a look at landmarks, landscapes and culture. The photographs, along with the accompanying booklet of activities and notes, provide an engaging introduction to the geographical study of the UK for Key Stage 1 pupils. Ideal for the national curriculum.

Size: A4 - 21 x 29.7cm (x20)

KS1

WG2816

£19.95+vat



20
Photocards



Maps of the UK

Our full range of Maps of the United Kingdom.

Size: A1 - 84 x 59cm

KS1 KS2

C Simple Map of the UK

Very clear and attractive simple map of the UK showing principal towns and cities, rivers and mountains. Ideal for for both KS1 and KS2 studies of the UK.

WG3514

£8.50

D Colour Blind Friendly Map of the UK

Designed especially to work with any form of colour blindness, this colourful, easy to read children's maps show the counties and major towns and cities.

WG3622

£14.99

E Laminated Political Map of the UK

This detailed laminated map of the UK will help children identify and locate the four countries of the UK, their capital cities and major towns. It also features information about population density.

WG1346

£14.99

F Laminated Physical Map of the UK

This detailed laminated map of the UK will help children identify and locate the four countries of the UK, capital cities and major towns and surrounding seas. It also includes shading to show land levels.

WG1347

£14.99

B Thinking About Geography: The United Kingdom

Each card in this set of 20 features a photograph on one side and five questions or activity suggestions on the reverse. The variety of questions and activities means that work can be pitched at an appropriate level for most abilities. The cards have been designed to develop an enquiring approach to the subject and to encourage observational and descriptive skills. This versatile set lends itself to whole class, small group or individual work, forming the basis for the whole topic or as starter or plenary activities.

Size: A5 - 14.8 x 10.5cm (x20)

KS1 KS2

WG2823

£16.99+vat



20
Cards



A1
59 x 84cm



20

Photocards



A In the Town Photopack

We all spend time in towns, whether we live there, go there to shop, or for leisure purposes. This updated photopack enables your pupils to see all the sights of a typical town centre. Amongst the 20 photographs are streets congested with traffic, pedestrianised shopping areas, market stalls, car parks, the bus station, road markings, road signs, shops, restaurants, banks, the library and cinema. Notes and activity suggestions included.

Size: A4 - 21 x 29.7cm (x20)

KS1 KS2

WG2216


£19.95 + vat



The Key to the National Curriculum - Geography

This series provides teachers with the subject knowledge and resources to deliver high quality geography education that will inspire in pupils a curiosity and fascination about the world. For each topic the relevant subject knowledge is provided so that non-experts as well as specialists can deliver lessons that are stimulating and challenging. Use each section of the planner as a short topic, or as a series of lessons. This also includes an introduction, its purpose, suggested activities and the observable learning outcomes. On the Key you will find everything you need to teach about diverse places, people and natural and human environments, including; activities, handouts, PowerPoint presentation, maps, photographs and worksheets. This award-winning resource offers excellent value for money whilst allowing teachers and schools to deliver their own engaging, informative lessons.

B



C



B East Anglia - A region of the UK

a region of the UK. The children investigate the landscape change because of glaciation and coastal erosion and learn about modern farming and off shore power generation.

KS2

WG1200E

£19.99+vat

C South Wales - A region of the UK

a region of the UK. The children investigate the industrial past and modern regeneration. They also learn about rivers and mountains.

KS2

WG1200D

£19.99 + vat

D Isles of Scilly - A small area of the UK

a small area of the UK. The children learn about the physical geography and how people live and work on the islands and they are introduced to map and image interpretation skills.

KS1

WG1200B

£19.99+vat



A Simple Map of Europe

A selection of laminated photographs showing typical scenes of France and everyday French life throughout the country. The pack features images of town and country life, food, geography and Paris and the accompanying notes provide background information and activity suggestions. Includes a CD version of the complete pack for use on whiteboards.

Size: A1- 59 x 84cm

WG3519

£8.50

B Flags & Facts: Europe

A European version of our popular Flags and Facts set, consisting of 28 laminated A5 cards (Croatia included), showing the flag on one side and facts relating to the country on the other. Facts include capital city, language spoken, currency, population, climate and life expectancy.

Size: A5- 21 x 14.5cm

WG1608

£11.50+vat



A



The Key to the National Curriculum

This series provides teachers with the subject knowledge and resources to deliver high quality geography education that will inspire in pupils a curiosity and fascination about the world. For each topic the relevant subject knowledge is provided so that non-experts as well as specialists can deliver lessons that are stimulating and challenging. On the Key you will find everything you need to teach about diverse places, people and natural and human environments, including; activities, handouts, PowerPoint presentation, maps, photographs and worksheets.



C Naples & Campania

A region in a European country. The children investigate life and work in and around the Bay of Naples a highly volcanic area overlooked by Mt Vesuvius.

KS2

WG1200C

£19.99+vat



www.primary-school-resources.com

D The Paris Basin

A region in a European country. The children investigate life and work in and around Paris a major European capital and the region being the agricultural heart of France.

KS2

WG1200H

£19.99+vat





20
Photocards

A New York Photopack

New York City is a lively city, with a rich history and a huge diversity of people, attractions, businesses and neighbourhoods. This photopack has been designed to represent as much of that variety as possible. The pack contains 20 x A4 photographs, teachers' notes and activity suggestions to support the National Curriculum requirement to study a region within North America.

Size: A4 - 21 x 29.7cm (x20)

KS2

WG2819

£19.95+vat



A1
84 x 59cm



A1
84 x 59cm



20
Cards

B USA Political Map

A large laminated political map of the United States of America, showing state boundaries, state capitals and other significant cities.

Size: A1 - 59 x 84cm

KS2

WG3525

£14.99

C USA Physical Map

Complementing our political map of the USA, this laminated physical map shows rivers and mountain ranges as well as principal cities and roads.

Size: A1 - 59 x 84cm

KS2

WG3526

£14.99



25
Photocards

D Thinking About Geography: North America

Each card in this set of 20 features a photograph on one side and five questions or activity suggestions on the reverse. The variety of questions and activities means that work can be pitched at an appropriate level for most abilities. The cards have been designed to develop an enquiring approach to the subject and to encourage observational and descriptive skills. This versatile set lends itself to whole class, small group or individual work, forming the basis for the whole topic or as starter or plenary activities.

Size: A5 - 14.8 x 10.5cm (x20)

KS1

KS2

WG2826

£16.99+vat

E Around the USA Photopack

The United States of America is a huge country with 50 states and an enormous variety of landscapes, climates and settlements. This photopack is a whistle-stop tour around the USA, featuring a small range of the human and physical landmarks to be found across this vast nation. The photographs have been chosen to show selected aspects of the country's history and geography; they will provide an excellent starting point for any study of the United States of America.

Size: A4 - 21 x 29.7cm (x25)

KS2

WG2814

£24.99+vat



A1
84 x 59cm



C US State Flag Bunting - 15m
50 United States of America State Flag Bunting. 15 m in length and each Flag is 6 x 9 inches.
Flag Size: 6" x 9" **WG4205** **£19.95 + vat**

A Environmental Regions of North America Map

This attractive map of North America shows state and national boundaries along with the wide variety of environmental regions on the continent, as required in the geography National Curriculum.

Size: A1 - 59 x 84cm
KS2 **WG3536** **£8.50+vat**

B Map of the Americas

A simple large map of the American continent, showing country boundaries, oceans, the Equator and the main lines of latitude.

Size: A1 - 59 x 84cm
KS1 **KS2** **WG3529** **£8.50**

D Flags & Facts: USA

A United States version of our popular Flags & Facts series, consisting of 50 double-sided A5 cards, showing the state flag on one side and facts about each state on the other. Facts include state capital, population, major physical features and state nickname, and each card also features a map to locate the state within the USA.

Size: A5 - 14.8 x 10.5cm (x50)
KS2 **WG1405** **£15.99+vat**



Double-sided

50
Cards

E Back2Front: The Americas

Supporting children's investigation of the Americas, North, Central and South, this teachers' book features key enquiry questions, teaching ideas, curriculum links and questions for teachers to encourage them to reflect on their teaching. Topics include 'Is French Guiana in South America?', 'Who Owns the Amazon?', 'How Do Regions Grow Along a River?' (focus on the Mississippi), and 'What makes California Special?', as well as many more. Taking an enquiry approach, the book will provide teachers with excellent support for their planning and teaching.

Size: A4 - 21 x 29.7cm (x20) **KS2** **WG1207** **£14.99**

Back to Front & Front to Back!

A

Double-sided

20
Cards



A Thinking About Geography:

Each card in this set of 20 features a photograph on one side and five questions or activity suggestions on the reverse. The variety of questions and activities means that work can be pitched at an appropriate level for most abilities. The cards have been designed to develop an enquiring approach to the subject and to encourage observational and descriptive skills. This versatile set lends itself to whole class, small group or individual work, forming the basis for the whole topic or as starter or plenary activities.

Size: A5 - 14.8 x 10.5cm (x20)

South America

KS1 KS2 **WG2824** **£16.99+vat**

Brazil

KS1 KS2 **WG2825** **£16.99+vat**

B Simple Map of South America

A large, clear map of South America, showing major countries, rivers and oceans.

A1 - 59 x 84cm

KS1 KS2 **WG3603** **£8.50**

C Flags & Facts: South American

A South American version of our popular Flags & Facts series, consisting of 13 double-sided A5 cards, showing the flag on one side and facts about each country on the other. Facts include capital, size, population, life expectancy, language, currency and national hazards. Each card also features a location map.

Size: A5 - 14.8 x 10.5cm (x13)

KS1 KS2 **WG1628** **£4.99+vat**

D South American Poster Set

This set of five South American posters covers Argentina, Peru, Brazil, Chile and Bolivia. Each poster features colour photographs and information about the history, geography, culture and wildlife of the country. Ideal for reinforcing pupils' locational understanding of South America and for supporting regional studies of the continent.

Size: A2 - 59 x 42cm (x5)

KS1 KS2 **WG4398** **£15.99+vat**

C

Double-sided

D

A2
59 x 42cm

E

Discover South America Pack

Discover South America with this comprehensive resource pack. Ideal for a complete classroom or school display, with a variety of posters, maps, and an extra-large topic setting banner. Also included is the award winning Back2Front: The Americas teachers book, South America Geography Cards, Flags and Facts information cards, a set of 10 laminated Deskmaps and a CD containing a variety of images for further use by pupils and teachers alike.

Contents:

- Giant scene-setting banner (80 x 220cm)
- Back2Front: The Americas [WG1207]
- A2 South American Poster Set (x5 posters) [WG4398]
- A1 Map of South America [WG3603]
- A3 Map of South America Deskmaps (x10)
- Thinking About Geography: South America (x20) [WG2824]
- Images of South America CD
- Flags & Facts: South America [WG1628]

(Chile, Brazil, Peru, Argentina, Bolivia, Paraguay, Uruguay, Ecuador, Colombia, Venezuela, Guyana, Suriname & French Guiana)

KS2 **WG1197** **£105.00+vat**

Includes Giant Banner!
80 x 220cm

Best Seller



A Rainforest Regeneration Poster

This A2 Poster shows how the rainforest destruction and subsequent regeneration occurs and effects the rainforest structure, layers, animals and plants.

Size: 59 x 42cm

KS1 KS2 **WG1154** **£4.95+vat**

B Key to the National Curriculum

The Amazon Basin - a region within South America. The children investigate the Amazonian rainforest environment and the people who live there.


KS2 **WG1200F** **£19.99+vat**

C Tropical Rainforest Poster

This poster shows the global distribution of rainforests, illustrates the threats to their existence and stimulates discussion about the solutions. It also explores what rainforests are like and the habitat it provides for the animals that live there.

Size: 70 x 100cm

KS2 **WG4320** **£9.95+vat**



D Rainforest Resource Box

This pack contains authentic artefacts from the Amazon rainforest including nuts, musical instruments, jewellery, balsa carving, assorted seeds and nuts, brazil nut case, A3 posters, A0 Tropical Rainforest Poster, A2 Rainforest Regeneration Poster, A3 Rainforest Wordle and an (award winning) cross curriculum Resource packed with teaching ideas, worksheets and a Powerpoint presentation on the Amazon Basin.

KS2 **WG1154** **£89.99+vat**

E Tropical Rainforest Photopack

A set of 16 A4 colour photographs illustrating a range of rainforest features and issues. Teacher's guide gives information on the photographs and ideas for questions and further activities.

Size: A4 - 29.7 x 21cm (x16)

KS2 **WG2258** **£22.50+vat**



Great hands-on artefacts!



A Africa: Resource Pack

- Contents:**
- Batik cloth
 - Gambian doll
 - Hibiscus tea
 - Calabash
 - Newspaper
 - Tooth stick
 - Locally-produced soap
 - Bracelet
 - African dress
 - Recycled Aluminium Ladle
 - Gambian money
 - Necklace
 - Rattle
 - 20 page A4 Photopack



20 Cards

This pack contains authentic artefacts from the Africa, tie and dye, batik, dress, jewellery, doll, recycled aluminium spoon, plastic kettle, toothstick and much more. The artefacts can be used to foster a wide range of experiential and enquiry approaches to learning across many subjects including, history, English, citizenship, art and music.

KS1 KS2 **WGAFRICA** £99.99+vat

B African Nations Bunting

A 15 meter length of Flag Bunting with one each of the 54 countries within the African Nation included. Each Flag is 6" x 9" and printed onto 100% polyester

Each Flag Size: 6" x 9"

KS1 KS2

WG4204

£19.95+vat

C Map of Africa

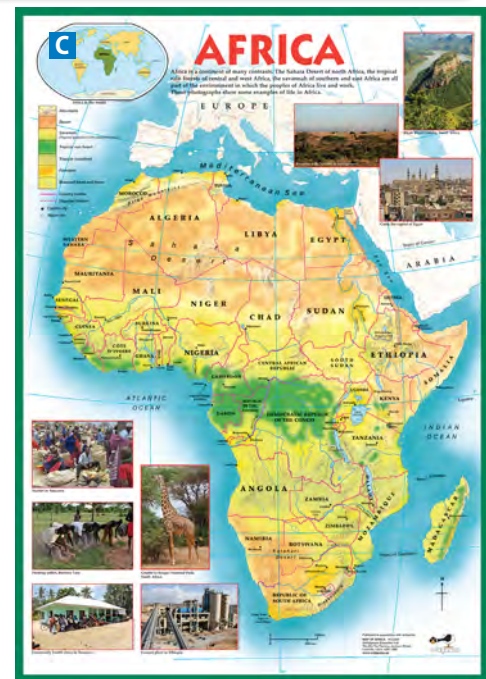
This colourful, clear map of Africa also includes each country, its borders and capital city plus rivers, lakes and the surrounding Seas and Oceans plus photographs of daily life in various regions.

Size: 70 x 100cm

KS1 KS2

WG3592

£9.95+vat



D The Key to the National Curriculum - The Gambia

On the Key you will find everything you need to teach about this diverse place, its people and natural and human environments, including; activities, handouts, PowerPoint presentation, maps, photographs and worksheets.

KS1

WG1200A

£19.99+vat



D





A1
59 x 84cm

A World Flags Poster

This poster includes 193 world flags representing most countries of the World. They are colour coded and grouped by continent to make flag recognition easier.

Size: A1 - 59.4 x 84cm

KS1 KS2

WG4327

£8.50+vat

B Flags of the World Flag

These Countries of the World Flag is truly special, as it features each of the 195 different countries in the world. A magnificent combination of flags, this patchwork of Country Flags is perfect for any globally themed event or just to decorate a space.

Size: 150 x 90cm

KS1 KS2

WG2907

£11.99+vat



Flags of the World Flag!



C

Top That!

Best Seller

D



C Top That! Flags and Facts

This set of 35 cards with facts about different countries (land area, coastline, population, life expectancy) can be used to play a Top That game. Players compete to see who has the highest number in particular categories. Supplied in a robust metal tin with slip lid and game rules.

Card Size: 9.5 x 6cm

KS2

WG1619

£10.99+vat

D Flags & Facts Cards

Set of 30 laminated A5 cards showing a flag on one side and facts about the country on the other. Facts include capital city, language spoken, currency, population, climate and life expectancy.

Size: A5 - 21 x 14.8cm (x30)

KS2

WG4202

£11.99+vat

Keep Browsing for History, Religious Education, Science, Maths and Language products.



E

Physical or Human Features

Do you think these are Physical or Human Features?

How can you tell?

A1
84 x 59cm

E Physical or Human Features Poster

A simple poster explaining the difference between physical and human features in geography, and illustrating example with colour photographs. The poster also includes a range of photos selected to provide pupils with practice in identifying the differences.

Size: A1 - 84 x 59cm

KS1 KS2 **WG4386** £8.50+vat

F Physical or Human Features Cards

This set of 20 cards will find many uses in the classroom, allowing children to distinguish between human and physical feature. Each card shows a photograph of either a human or a physical feature, with the corresponding name on the reverse. They can be used for identifying features, sorting, matching types of features or even creating an imaginary urban or rural landscape.

Size: A5: 14.5 x 10.5cm (x20)

KS1 KS2 **WG4385** £12.99+vat

G Geographical Features Dominoes:

Join the physical or human feature with a matching photo or description. The game can be played as a simple matching game, or learning can be extended by researching or discussion of the individual features.

Size: 6 x 10cm (x36)

KS2 **WG1616** £10.99+vat

H Learning About Land Use

This set of 10 desk mats combines aerial and ground-level photographs with maps to provide examples of rural and urban land use. Supplied with 20 cards to allow for a variety of uses in the classroom, from simple matching of labels to photographs to more challenging activities; teaching suggestions included.

Size: A4 - 21 x 29.7cm (photos) / A5 - 21 x 15cm (labels)

KS2 **WG1610** £9.95+vat

I Thinking About Geography: Physical & Human Features

Each card in this set of 20 features a photograph on one side and five questions or activity suggestions on the reverse. The variety of questions and activities means that work can be pitched at an appropriate level for most abilities. The cards have been designed to develop an enquiring approach to the subject and to encourage observational and descriptive skills.

Size: A5 - 15 x 10.5cm (x20)

KS1 KS2 **WG2822** £16.99+vat

I

20
Cards

F

20
Cards

REVERSIBLE

G

H

A3
42x 29.7cm

J Geographical Features Cards

Set of 20 A5 cards each depicting a geographical feature, with colour photo showing the landform, and simple notes with annotated sketches explaining its formation on the reverse. Geographical features included: valleys, river channel, mountain, volcano, geysers, arches and many more. Great for the non-specialist, and for display purposes.

Size: A5 - 21 x 14.8cm

Features: Cave, Arch, Stack, Waterfall, Meander, Valley, Mountain, Cliff, Volcano, Bay, Sand Dune, Beach, Cove, River Channel, Headland, Wave-cut Platform, Fjord, Lake, Geyser, Oxbow Lake

KS2 **WG4371** £12.99+vat

A5
21 x 14.8cm



A Rivers Curriculum Pack

A comprehensive pack covering a wide range of the Geography National Curriculum requirements including; Geographical Vocabulary, Physical and Human Features, Geographical and Locational Knowledge, Maps and Mapping, and Geographical Skills. Suitable for both KS1 and KS2

KS1 KS2 **WG1110** **£22.50+vat**

Contents:

- Rivers Poster (100cm x 70cm)
- A2 Rivers Word Cloud
- 2 x A3 Rivers Aeroimage Deskmat and Activities
- A3 Photocopiable Keywords Leaflet
- A3 Photocopiable Labelling Activity
- 8 x A4 Rivers Photocards and Teachers Notes
- 4 x A4 Geographical Features Formation Photocards



B Water Cycle Poster

This poster has a detailed diagram of the water cycle and includes colour photographs illustrating the processes involved. It also features clear definitions of the relevant vocabulary.

Size: 100 x 70cm

KS1 KS2 **WG4376** **£9.95+vat**

C Floods Poster

This large poster examines the contrasts and causes of flooding in the UK and overseas.


Size: 100 x 70cm

KS1 KS2 **WG2250A** **£9.95+vat**


D Rivers Poster

This poster has a detailed diagram of a typical river from source to mouth and can be used to teach about river features. It also includes colour photographs of rivers in the UK and other parts of the world, showing examples of waterfalls, gorges, meanders, deltas, estuaries and valleys.

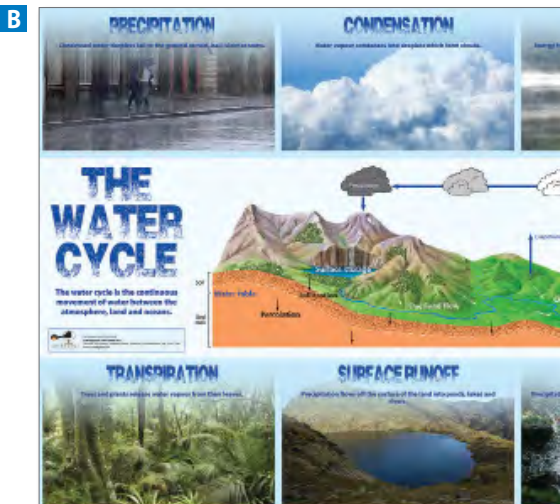
KS1 KS2 **WG4322** **£9.95+vat**




C



D



100 x 70cm



E Weather Curriculum Pack

A comprehensive pack covering a wide range of the Geography National Curriculum requirements including: Clouds, The Water Cycle, Seasons, World Weather and Climates. Suitable for KS1 and KS2.

Size: 100 x 70cm

KS2 **WG1113** **£22.50+vat**

F Seasons Photopack

20 images of the typical, and less obvious, signs of the changing of the seasons, in the countryside, towns and gardens around us. Teachers' notes and activity ideas included.

Size: A4 - 21 x 29.7cm (x20)

KS2 **WG2207** **£19.95+vat**

G Weather Symbols Poster

This attractive and informative poster features twelve weather symbols frequently shown on weather forecasting maps. Each symbol is accompanied by clear explanatory notes about its meaning and the weather it represents.

Size: A1 - 59 x 84cm

KS2 **WG4384** **£8.50+vat**

H What's that Cloud? Poster

This poster will help pupils identify cloud formations, with photographs of clouds and some background information about the clues to be found in cloud names.

Size: A1 - 59 x 84cm

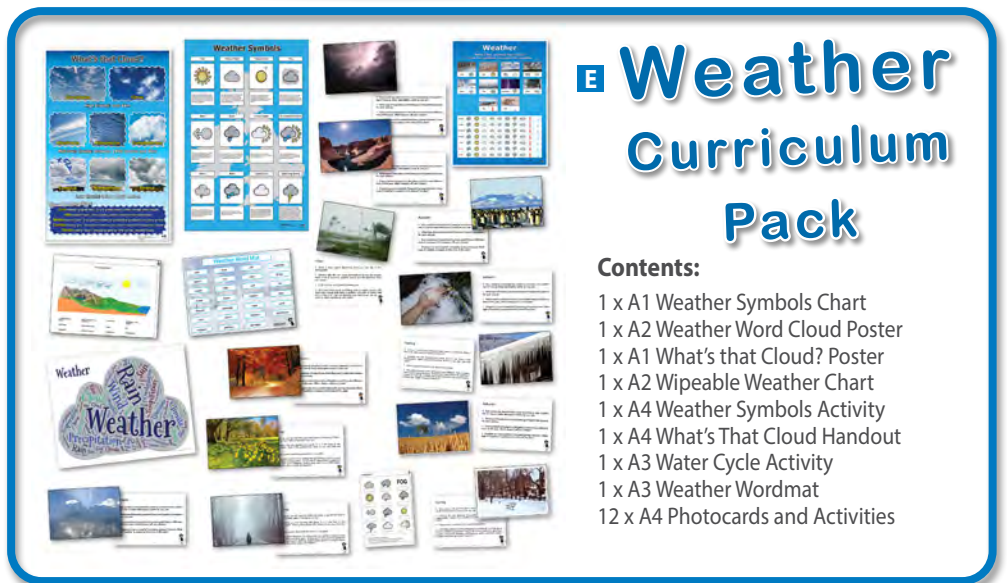
KS2 **WG4378** **£8.50+vat**

I Wipeable Weather Chart

A laminated, markable weather chart for the classroom, with labelled photographs and symbols to show the weather every day.

Size: A2 - 42 x 59cm

KS1 **WG4400** **£4.95+vat**



E Weather Curriculum Pack


Contents:

- 1 x A1 Weather Symbols Chart
- 1 x A2 Weather Word Cloud Poster
- 1 x A1 What's that Cloud? Poster
- 1 x A2 Wipeable Weather Chart
- 1 x A4 Weather Symbols Activity
- 1 x A4 What's That Cloud Handout
- 1 x A3 Water Cycle Activity
- 1 x A3 Weather Wordmat
- 12 x A4 Photocards and Activities



F Seasons Photopack

20 Photocards



G Weather Symbols

A1 59 x 84cm



H What's that Cloud?

A1 59 x 84cm

High Clouds: over 6km
Cirrostratus, Cirrus

Mid-level Clouds: between 1800 metres and 6km
Altostratus, Alto cumulus, Cumulonimbus

Low Clouds: below 1800 metres
Cumulus, Nimbostratus, Stratus

Cloud name clues
Cirro means 'wispy of hair', it is a prefix used to refer to high-level clouds.
Alto means 'high', it is a prefix used to refer to mid-level clouds.
Nimbo means 'rain', it is used in names of clouds that produce rain, show or rain.
Cumulo means 'pile', Cumulus or cumulus are used in names of heaping clouds.
Strato means 'layer', Stratus is used to refer to flat, layered clouds.



I Weather

A2 42 x 59cm

Wipeable!



J KS1 Weather Photopack

20 Photocards

J KS1 Weather Photopack

A photopack developed for Key Stage 1, with 20 photocards and notes featuring a variety of images showing Snow, Rain, Fog, Wind and different Cloud formations. It also shows and describes the various instruments used for measuring and recording different aspects of the weather from Anemometers to Rain gauges. The effects of adverse weather such as Flooding, Deserts and Weather patterns both in the UK and Worldwide are shown and discussed. The images along with the accompanying booklet of activities and notes provide an excellent introduction to the study of weather for KS1 pupils. Ideal for the new national curriculum.

Size: A4 - 21 x 29.7cm (x20)

KS1 **WG2818** **£19.95+vat**

A1
59 x 84cm

A At the Seaside Photopack

This pack features 20 A4 photocards with images of crowded and deserted beaches in the UK and around the world, and typical seaside pastimes such as rockpooling, donkey rides and amusements.

Size: A4 – 29.7 x 21cm (x20)

KS1 KS2

WG2812

£19.95+vat

20
Photocards



B

Coastal Features: How Are They Formed?



B Coastal Features: How Are They Formed?

This combination of photographs and annotated diagrams provides clear explanations of the processes that lead to the formation of common coastal features.

Size: A1 - 59 x 84cm

KS2

WG4335

£8.50+vat

C Coasts Poster

A colourful and informative poster with excellent photos of typical coastal features such as headlands, wave-cut platforms, caves and sand dunes. Each photograph is accompanied by a brief and clear explanation of how the feature is formed.

Size: 100 x 70cm

KS2

WG2244

£9.95+vat

D Coasts Curriculum Pack

A comprehensive pack covering a wide range of the Geography National Curriculum requirements including; Geographical Vocabulary, Physical and Human Features, Geographical and Locational Knowledge, Maps and Mapping, and Geographical Skills. Suitable for KS1 and KS2

KS1 KS2

WG1111

£22.50+vat



C

100 x 70cm

D Coasts Curriculum Pack

Contents:

- Coasts Poster (100cm x 70cm)
- A2 Coasts Word Cloud
- 2 x A3 Coasts Aeroimage Deskmats and Activities
- A3 Photocopiable Keywords Leaflet
- A3 Photocopiable Labelling Activity
- 8 x A4 Coasts Photocards and Teachers Notes
- 4 x A4 Geographical Features Formation Photocards

NEW

KS1 KS2

WG1111

£22.50+vat

Poster also available separately*



E Volcanoes Poster & Photopack

Pack includes 16 A4 colour photographs illustrating volcanic activity and its effects, plus a poster showing the devastation eruptions can cause. Teachers' guide included.

Poster size: 100 x 70cm

Photopack size: 29.7 x 21cm

KS2

WG2252

£22.50+vat

*Volcanic Eruptions Poster

The above poster is also available without the photopack. The poster shows the devastation volcanic eruptions can cause.

Size: 100 x 70cm

KS2

WG2252_P

£9.95+vat



Poster & 16 Photocards

F



F Earthquakes Poster & Photopack

16 A4 colour photographs, a poster and a teachers' guide explaining how earthquakes occur. The pack features case studies looking at the destruction and human suffering caused by these natural disasters, as well as research and prevention strategies.

Poster size: 100 x 70cm Photopack size: 29.7 x 21cm (x16)

KS2

WG2247

£22.50+vat

*Earthquakes Poster

The above poster is also available without the photopack.

Size: 100 x 70cm


KS2

WG2247_P

£9.95+vat

Poster & 16 Photocards

G



100 x 70cm

G Mountains Poster

This poster has colour photographs of mountains from around the world, showing features such as glaciers and canyons, mountain weather and valley settlements, as well as examples of different types of mountain and informative descriptions.

Size: 100 x 70cm

KS2

WG4336

£9.95+vat

H Plate Tectonics World Map

A clear and simple world map designed to identify and locate the World's Tectonic Plates.

Size: A1 59 x 84cm

KS1

KS2

WG3611

£8.50

A1 59 x 84cm



A Discovering Geography

Stimulate thought, discussion and enquiry with this set of 20 photo-activity cards. Designed for Key Stage 1, each card features a photograph on one side and a question or activity to encourage your pupils to adopt a geographical approach on the other.

Topics covered include maps, habitats, seasons, the UK and settlements. This set lends itself to whole class, small group or individual work, forming the basis for whole topic or as a starter

KS1 WG1620 £9.95+vat

A5
21 x 14.8cm

B Geographical Skills Poster Set

A set of 5 posters illustrating basic geographical skills and concepts, such as physical and human features, types of geographical information (maps, globes, graphs etc) and map skills.

Size: A3 - 42 x 29.7cm (x5)

KS2 WG4327 £9.25+vat

A3
42 x 29.7cm

Set of 5

C Top Geographer Reward Stickers

Set of 140 stickers (of 7 designs) for rewarding pupils for good geography work. Each features a "top" geographical fact – such as longest river, tallest building, largest desert etc.

Each sticker measures 25mm in diameter (x140)

KS1 KS2 WG4202 £2.99+vat

D Geographical Features Poster

A beautifully illustrated poster showing the most significant physical geographical features. Use for display, reference and revision.

Size: A1 - 59 x 84cm

KS1 KS2 WG4370 £8.50+vat

Mapping Skills

Compass Rose
A compass is used to find out directions.

Map symbols
Map symbols show buildings or features on a map.

Map key
A map key shows the meaning of the map symbols.

Scale bar
A scale bar shows how the distance on the map relates to the distance on the ground.

Types of Geographical Information

Maps & Globes
Map, Satellite Photography, Globe

Diagrams & Charts
Bar chart, Diagram, Line graph, Pie Chart

140 Stickers!

C Top Geographer Reward Stickers

D Geographical Features Poster

GEOGRAPHICAL FEATURES

A Geography Vocabulary Flashcards NEW

A set of 52 double sided, laminated flashcards with vocabulary for the following Geography topics: Mountains, Coasts, Rivers, Local Area, Environment, Settlements, Weather and Map Skills. Each set is packaged in a handy metal tin to keep and store cards when not in use.

Size: 6 x 10cm (x54)

KS1 KS2 **WG1622** £7.49+vat

B Shh! Geography Secrets NEW

A forbidden words game to reinforce geographical vocabulary. The aim of the game is to define the geographical word at the top of the card, without actually saying the word, so that your partner or the class can guess the word before the time runs out. The Shh! words on the card are also forbidden, so they cannot be used in the definition. 45 cards.

Size: 6 x 10cm (x45)



D GeographyWord Mats NEW

A set of 6 A3 Photocopiable Laminated Deskmats each with 27 Key-words for each topic of Geographical study; Coastal Features, Maps and Mapping, Rainforests, Rivers, Mountains and Weather

Size: A4 (42 x 29.7cm)

KS1 **WG4402** £7.49+vat



C Geography Word Cloud Posters NEW


This innovative set of five A2 posters would make an ideal wall display for a range of Geography topics, reinforcing the use of subject-specific vocabulary relating to both human and physical geography. Their unique design shows a variety of topical or feature related words laid out in a corresponding design to enhance the pupils learning and understanding.

Size: A2 - 42 x 59cm (x8)

KS1 KS2 **WG4401** £10.99+vat





A3
42 x 29.7cm



Best Seller



A1
84 x 59cm



E 3500BC-AD2000 Timeline - Best Seller

This 4-piece frieze is an ideal overview of historical events between 3500BC and AD2000. At 4 meters in length it combines to show ancient civilisations and events from Mesopotamia through to WW2, and shows how the events and periods related to each other giving students a visual context of how their current topic relates to those studied previously.

A 4 page teachers' guide is also included.

Timeline Size: 400 x 17cm (x4)

KS1 KS2 **WG7000** £9.95+vat

400 x 17cm
(4 sections)

A Ancient Civilisations of the World Map

An attractive and informative map revealing the geographical extents of the ancient civilisations of Greece, Rome and Egypt, among others. A timeline allows pupils to see the chronological order and spread of these empires. An excellent display resource that puts ancient civilisations into geographical and historical context.

Size: A1 - 84 x 59cm

KS1 KS2 **WG7348** £8.50+vat

B The Indus Valley Civilisation Poster

This attractive, informative poster is filled with details about the 'Indus Valley Civilisation. It would make the perfect backdrop for your studies and includes interesting facts and key words.

Size: A1 - 84 x 59cm

KS2 **WG7371** £8.50+vat

C Shang Dynasty Poster

This attractive poster gives background information about the history and achievements of the Shang Dynasty of Ancient China. It features photos of artefacts, images of significant people and keywords to support a study of the period.

Size: A1 - 84 x 59cm

KS2 **WG7347** £8.50+vat

D Historical Enquiry Questions

A set of 20 cards with thought-provoking starter questions designed to inspire historical enquiries and an investigative approach to the study of history. The questions encourage children to think about the value of artefacts, the reliability of types of evidence and ways to think about historical events.

Size: A5 - 21 x 10.5cm (x20)

KS2 **WG7103** £10.99+vat



A Ancient Egypt Curriculum Pack

A selection of resources for studying Ancient Egypt. Includes 2 x A1 posters, A2 Wordcloud, photocards and activities, timeline, wordmat, Quizpad, and more. This comprehensive pack supports a wide range of National Curriculum requirements including Vocabulary, Perspective, Evidence, Chronology and an understanding of events, people and daily life in Ancient Egypt. Suitable for KS2.

Contents:

- 2 x A1 Information Posters
- 1 x A2 Egyptian Word Cloud
- 1 x A3 Photocopiable WordMat
- 1 x A3 Photocopiable Quizpad
- 1 x A3 Photocopiable World Civilisations Map
- 6 x A4 Photocards and Activities
- Interactive Timeline



KS2 **WG7113**

£25.00+VAT



B Ancient Greece Curriculum Pack

A selection of resources for studying Ancient Greece. Includes 2 x A1 posters, A2 Wordcloud, photocards and activities, timeline, wordmat, Quizpad, and more. This comprehensive pack supports a wide range of National Curriculum requirements including Vocabulary, Perspective, Evidence, Chronology and an understanding of events, people and daily life in Ancient Greece. Suitable for KS2.

Contents:

- 2 x A1 Information Posters
- 1 x A2 Ancient Greece Word Cloud
- 1 x A3 Photocopiable WordMat
- 1 x A3 Photocopiable Quizpad
- 1 x A3 Photocopiable World Civilisations Map
- 6 x A4 Photocards and Activities
- Interactive Timeline

KS2 **WG7112**

£25.00+VAT





A Romans in Britain Curriculum Pack

A selection of resources for studying Romans in Britain. Includes 2 x A1 posters, A2 Wordcloud, photocards and activities, timeline, wordmat, Quizpad, and more.

This comprehensive pack supports a wide range of National Curriculum requirements including Vocabulary, Perspective, Evidence, Chronology and an understanding of events, people and daily life in Roman Britain. Suitable for KS2.

Contents:

- 2 x A1 Information Posters
- 1 x A2 Roman Word Cloud
- 1 x A3 Photocopiable WordMat
- 1 x A3 Photocopiable Quizpad
- 1 x A3 Photocopiable World Civilisations Map
- 6 x A4 Photocards and Activities
- Interactive Timeline

KS2 WG7114

£25.00+VAT



B Vikings in Britain Curriculum Pack

A selection of resources for studying the Vikings in Britain.

Includes 2 x A1 posters, A2 Wordcloud, photocards and activities, timeline, wordmat, Quizpad, and more.

This comprehensive pack supports a wide range of National Curriculum requirements including Vocabulary, Perspective, Evidence, Chronology and an understanding of events, people and daily life in Viking

Contents:

- 2 x A1 Information Posters
- 1 x A2 Vikings Word Cloud
- 1 x A3 Photocopiable WordMat
- 1 x A3 Photocopiable Quizpad
- 1 x A3 Photocopiable World Civilisations Map
- 6 x A4 Photocards and Activities
- Interactive Timeline

KS2 WG7115

£25.00+VAT



C Maya Curriculum Pack

A selection of resources for studying the Maya. Includes 2 x A1 posters, A2 Wordcloud, photocard and activities, timeline, wordmat, Quizpad, and more. This comprehensive pack supports a wide range of National Curriculum requirements including Vocabulary, Perspective, Evidence, Chronology and an understanding of the ancient maya people and their lives. Suitable for KS2.

Contents:

- 1 x A1 Information Posters
- 1 x A2 Maya Word Cloud
- 1 x A3 Photocopiable WordMat
- 1 x A3 Photocopiable Quizpad
- 1 x A3 Photocopiable World Civilisations Map
- 6 x A4 Photocards and Activities
- Interactive Timeline
- Make your own Maya Calendar

KS2 WG7116

£25.00+VAT



Maya Archaeologist



D Stone Age to Iron Age Curriculum Pack

A selection of resources for studying the Stone Age to Iron Age. Includes 2 x A1 posters, A2 Wordcloud, photocard and activities, timeline, wordmat, Quizpad, and more. This comprehensive pack supports a wide range of National Curriculum requirements including Vocabulary, Perspective, Evidence, Chronology and an understanding of life in Britain through the Stone and Iron Ages. Suitable for KS2.

Contents:

- 2 x A1 Information Posters
- 1 x A2 Stone Age Word Cloud
- 1 x A3 Photocopiable WordMat
- 1 x A3 Photocopiable Quizpad
- 1 x A3 Photocopiable Stonehenge Info Sheet
- 6 x A4 Photocards and Activities
- Interactive Timeline

KS2 WG7117

£25.00+VAT



A Stone Age to Iron Age Poster Set

Two A1 Posters packed with Information, Maps, Photographs, Illustrations and facts all relating to the Pre-Roman period in Britain from the Stone Age to the Iron Age.



Poster One covers the Stone Age period, including information on Stonehenge, the End of the Ice Age, the first evidence of human life, etc. Whilst Poster Two covers the Bronze Age to Iron Age period covering Settlements, Homes, Metal working, etc.

Size: A1 – 84 x 59cm (x2)

KS1 KS2

WG7703

£15.99+vat



More artefacts available at
www.starbeck.education



Starbeck

Educational Resources



B Stone Age to Iron Age Artefacts Pack

This combination of genuine and replica artefacts from the Stone Age to the Iron Age provides the perfect basis for a study of prehistoric Britain. The collection also includes two A1 information posters, an interactive timeline, four A5 photocards and a template to allow pupils to construct their own Iron Age roundhouse.

Contents:

- Large Flint Arrow Head
- Flint Knife Blade
- Horn Needle
- Brooch
- Pottery
- Hematite
- Birch Bark Tray
- Wild Boars Tusk
- 2 x A1 Posters
- 4 x A5 Photocards
- Roundhouse Template

(Contents may vary)

KS1 KS2

WG7104

£89.99+VAT



Starbeck

Educational Resources

C



20
Cards

C Thinking About History: Stone Age to Iron Age

This set of twenty, double sided, A5 cards is an ideal resource for teaching and learning about the Stone age to Iron Age period. Each card has an image on one side and a range of related questions, tasks or activities on the other. Can be used for whole class, small group or individual work and as a basis, starter or additional learning for this interesting topic. Images include cave paintings, coins, monuments, tools and animals related to the period.

Size: A5 – 21 x 15cm (x20)

KS1 KS2

WG7352

£16.99+vat

D Working History: Prehistoric Artefact Cards

A unique set of twenty, double-sided, A5 cards each showing a range of Prehistoric tools, pottery, weapons and artefacts. The reverse of each card has a description of each item, how it would have been used, a timeline of its use and other interesting facts. Each card also has craft and activity ideas to support the topic of study.


Created in conjunction with Graham and Sarah Taylor of Potted History, they have a wealth of knowledge and experience as Potters, Experimental Archaeologists and Ancient Pottery Technology Specialists.

Size: A5 – 21 x 15cm (x20)

KS1 KS2

WG7900

£16.99+vat



20
Cards


E Stone Age to Iron Age Interactive Timeline

This unique interactive game enables pupils to learn history through sequencing a topic's timeline and answering a range of topic based questions. This fun and engaging resource allows for competitive and cooperative gameplay and can be played as a single player, in pairs, teams or as a whole class activity using the Teachers' Classroom Cards and Blank Timeline. This Interactive Timeline can be used as a basis for a whole topic; as a starter or plenary activity; or as a wonderful tool to monitor the progression of pupils' learning as they improve their scores to become "Champions"

KS2

WG7702

£14.99+vat



Great
hands-on
artefacts



F Stone Age Archaeological Dig Pack NEW

Discover artefacts from the Stone Age with this exciting pack. Use with sand to create your very own dig site full of exciting historical finds! The pack includes 2 dusting brushes, 1 small trowel, a replica tusk pendant, a flint arrow head, a flint tool and clay pottery pieces. Packed in shallow tray with lid.

Contents may vary. Sand not included

Contains:

- Tusk Pendant
- Replica Stone Age Pottery fragments
- Flint Arrow Head
- Flint Hand Tool
- Two Dusting brushes
- Small Trowel
- Gratnells Shallow Tray and Lid

NEW

KS1 KS2

WG7042

£45.99.VAT



A



A Ancient Egypt Poster Set


Two A1 Posters packed with Information, Maps, Photographs, Illustrations and facts all relating to the Ancient Egyptians.

Poster One covers their civilisation and their daily life. Whilst Poster Two covers the Ancient Egyptian Royalty and the beliefs held by them and their subjects.

KS1 KS2

WG7713

£15.99+vat



B Ancient Egypt Interactive Timeline

This unique interactive game enables pupils to learn history through sequencing a topic's timeline and answering a range of topic based questions. This fun and engaging resource allows for competitive and cooperative gameplay and can be played as a single player, in pairs, teams or as a whole class activity using the Teachers' Classroom Cards and Blank Timeline. This Interactive Timeline can be used as a basis for a whole topic; as a starter or plenary activity; or as a wonderful tool to monitor the progression of pupils' learning as they improve their scores to become "Champions".

Timeline Size: 100 x 23cm (x2)

Card Size: 20.5x 12.5cm (x54)


KS2

WG7712

£14.99+vat



B



C Ancient Egypt Archaeological Dig Pack NEW

Discover artefacts from Ancient Egypt with this exciting pack. Use with sand to create your very own dig site full of exciting historical finds! The pack includes 2 dusting brushes, 1 small trowels, assorted ceramic amulets, pottery and figurine fragments plus a woven palm leaf basket to hold your finds. Packed in shallow tray with lid.

Contents may vary.

KS1 KS2

WG7043

£45.99+vat



Contains:

- Small Amulets
- Necklace Beads
- Statue Fragments
- Pottery Fragments
- Woven Palm Leaf find Basket
- 2 x Dusting Brushes
- Small Trowel
- Gragnells Tray and Lid included



Great hands-on artefacts

A Ancient Greece Artefact Collection

A superb resource pack containing a variety of replica artefacts including a mini Trojan helmet and stand, rings, pendants and an oil lamp. Each pack comes with two informative A1 display posters, an interactive timeline, four A5 photocards and 4 x A4 photocopyable templates of a variety of Greek vases for pupils to decorate with their own design. An ideal resource to teach pupils about the Ancient Greek civilisation.

Contains:

- 2 x Greek Coin
- Trojan Helmet
- 2 x Rings
- Owl Pendant
- Medusa Pendant
- Oil Lamp
- 2 x A1 Posters
- Interactive Timeline
- 4 x A5 Colour Postcards
- A4 design your own Greek Vase Templates.

Contents may vary.

Great hands-on artefacts



KS1 KS2

WG7010

£89.99+vat



Starbeck
Educational Resources

B



A1
84 x 59cm



B Ancient Greece Poster Set

Two A1 Posters packed with Information, Maps, Photographs, Illustrations and facts. The first covers and shows examples of Ancient Greek Art and their Religion. The second is packed with information on the Ancient Greeks daily life and civilisation.


Size: A1 - 59 x 84cm

KS2

WG7723

£15.99+vat

C



C Ancient Greece Interactive Timeline

This unique interactive game enables pupils to learn history through sequencing a topic's timeline and answering a range of topic based questions. This fun and engaging resource allows for competitive and cooperative gameplay and can be played as a single player, in pairs, teams or as a whole class activity using the Teachers' Classroom Cards and Blank Timeline. This Interactive Timeline can be used as a basis for a whole topic, as a starter or plenary activity; or as a wonderful tool to monitor the progression of pupils' learning as they improve their scores to become "Champions".

Timeline Size: 100 x 23cm (x2)

Card Size: 20.5x 12.5cm (x54)

KS2

WG7722

£14.99+vat





D Ancient Greek Household Collection

A lovely pack to display some items that may have been found in an Ancient Greek House or Home.

Contains:

- 2 x Greek Coins
- Clay Oil Lamp
- Resin Replica theatre Mask
- Resin reproduction Chariot Plaque

KS1 KS2

WG7028

£49.99+vat

Great hands-on artefacts



Starbeck
Educational Resources

NEW

E Ancient Greek Ideas Poster & Photopack

The poster forms an overview of how the legacy of Ancient Greece still lives on today through a variety of topics such as the Olympic Games, theatre, government, medicine, learning, language and buildings. 16 A4 laminated photographs are also included. Ideal for teaching the new National Curriculum.

Poster size: 100 x 70cm

Photopack size: 29.7 x 21cm

KS2 KS3

WG7319

£22.50+vat

F Thinking About History: Ancient Greece

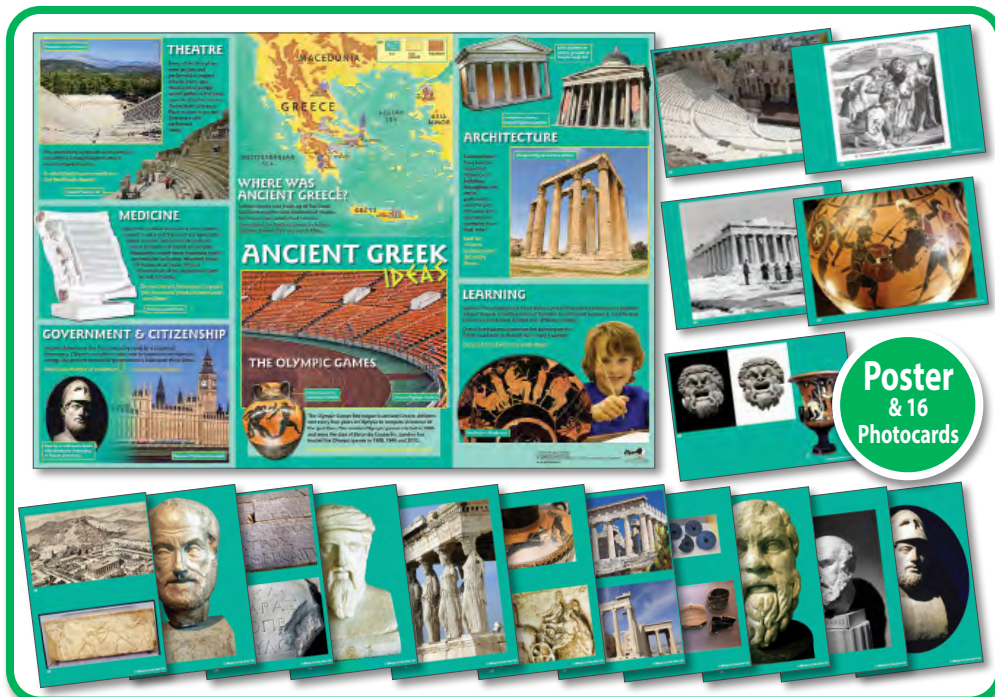
This set of twenty, double sided, A5 cards are an ideal resource for teaching and learning about Ancient Greece. Each card has an image on one side and a range of related questions, tasks or activities on the other. Each card can be used for whole class, small group or individual work and as a basis, starter or additional learning for this exciting topic. Images include hieroglyphics, The Acropolis, Greek Gods and Goddesses and a variety of ancient monuments and artefacts.

Size: A5 - 21 x 15cm (x20)

KS2

WG7353

£16.99+vat



Poster & 16 Photocards

20
Cards





A Maya Artefacts Pack

A wonderful resource pack containing a variety of replica artefacts providing an excellent base for starting your topic on the Ancient Maya.

Contains:

- Terracotta Maya calendar
- a Cocoa Pod
- Mini Stone Metate
- a resin replica Maya plaque
- Fabric Belt
- Maya Clay Beads
- 4 x A5 colour Photocards
- A1 Maya Civilisation poster
- A4 photocopyable activities
- Teachers' Guide and notes.

KS1 KS2

WG7013 £89.99+vat



Starbeck
Educational Resources

B Back 2 Front: The Maya Teachers Guide

This teachers book provides enquiry questions and activities to develop with your pupils from ages 7-11. The Back2Front book can be read from either end: from the front with History and from the back with Geography, or vice versa. It culminates in the centre pages.

Written by Ben Ballin and Alf Wilkinson

Size: A4 - 21 x 29.7cm

KS2

WG1208

£14.99

C Maya Civilisation Poster

The perfect backdrop for your study of the ancient Maya civilisation c. AD900, this A1 colourful poster includes photos of Maya artefacts and architecture, as well as a map, key words and vocabulary.

Size: A1 (59 x 84cm)

KS2

WG7341

£8.50+vat

D Thinking About History: The Maya

This set of twenty, double sided, A5 cards are an ideal resource for teaching and learning about the ancient Maya. Each card has an image on one side and a range of related questions, tasks or activities on the other. Can be used for individual, whole class or small group work as a basis, a starter or additional learning for this exciting topic.

Size: A5 - 21 x 15cm (x20)

KS2

WG7358

£16.99+vat

E Maya Interactive Timeline

A fantastic "hands on" timeline to discover all of the key events in Maya history. Each pack comes with 11 cards each with an event and supplementary question on one side and the event date and answer on the reverse. Laminated for durability and comes with a blank timeline to layout and/or display your timeline. Can be used as a whole class learning, individual work or as a great display for your Maya topic.

Size: A5 - 21 x 15cm (x20)

KS2

WG7304

£9.95+vat



F Maya Calendar

Make your own Maya Calendar This pack includes the full calendar with 5 separate rings to be cut out in white card. There is a pin for fixings the rings and teachers notes included

KS2

WG7030

£4.16+vat





A History Dominoes: Romans

There are 36 domino cards in this set and the object of the game is to be the first to lay the cards in your hand by matching words and pictures. For 2 or more players and learning can be extended by discussion of the individual items or features.

Size: 6 x 10cm (x36)

KS1 KS2 **WG7500** **£10.99+vat**



B Thinking About History: Romans

This set of twenty, double sided, A5 cards are an ideal resource for teaching and learning about Romans in Britain. Each card has an image on one side and a range of related questions, tasks or activities on the other. Each card can be used for whole class, small group or individual work and as a basis, starter or additional learning for this stimulating topic. Images include Roman soldiers, emperors and a variety of buildings, maps and artefacts.

Size: A5 - 21 x 15cm (x20)

KS2 **WG7344** **£16.99+vat-**

C Roman Britain Poster Set

Two A1 Posters packed with Information, Maps, Photographs, Illustrations and facts all relating to Roman Britain. One covers the Roman Invasion and the resistance they experienced, the other covers their Life and Civilisation during the occupancy of Britain.

Size: A1 59 x 84cm (x2)

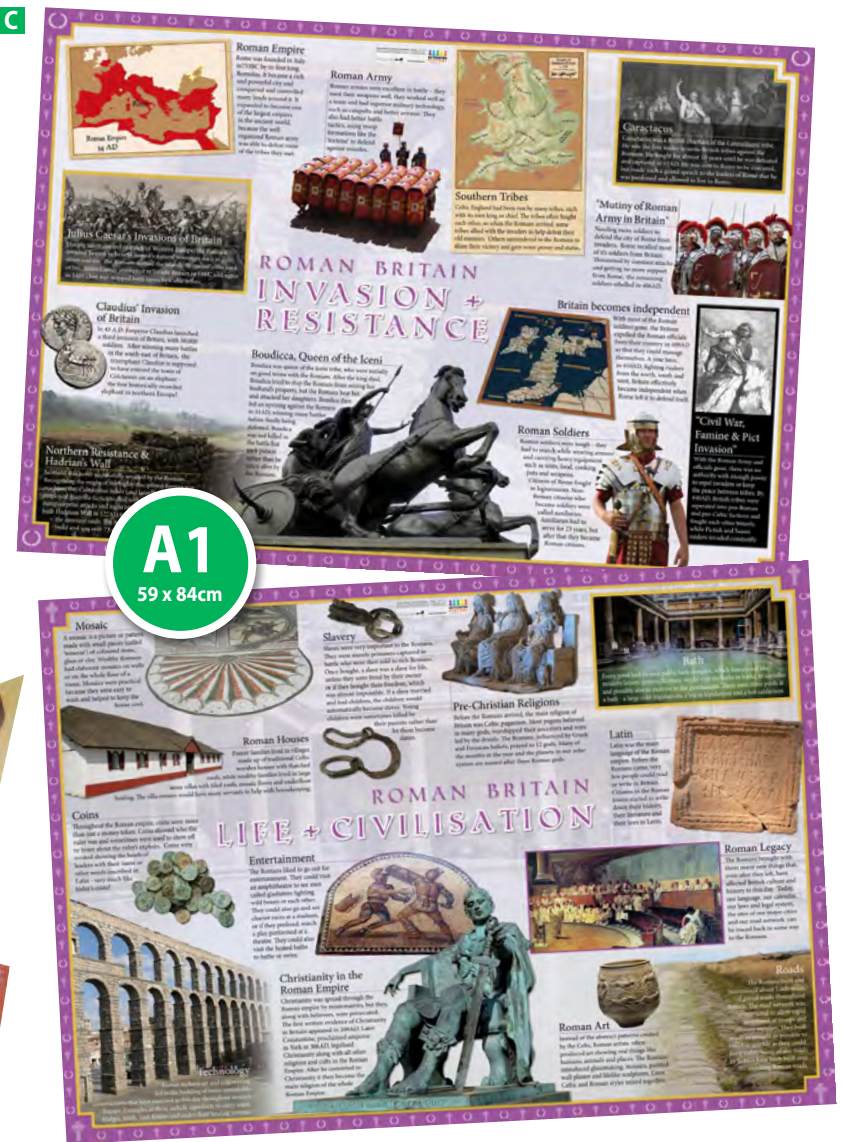
KS2 **WG7733** **£15.99+vat**

D Romans Desktop Zig-Zag

A unique desktop reference and revision guide. This convenient reference guide folds up neatly when not in use and is laminated for added durability. Each 'Zig-Zag' is packed with key information, facts and images on one side and a desktop timeline of the period on the other. Sold as a set of 5, an ideal resource that can be given to pupils at the beginning of a topic and utilised throughout.

Size: 42 x 14cm (x5)

KS2 **WG7110** **£4.99+vat**





Great hands-on artefacts

A Roman Artefact Collection

A fantastic pack containing a variety of replica Roman artefacts including a mini Roman helmet and stand, rings, torcs and coins. Each pack also comes with two A1 posters, an interactive Roman timeline, set of A5 photocards and photocopyable templates for pupils to design their own Roman mosaic, and construct and decorate their own Roman helmet. A great resource to teach pupils about the Roman Empire and its impact on Britain during this period.

Contains:

- Replica Roman Helmet and Stand
- 2 x Replica Roman Torcs
- 3 x Replica Roman Rings
- Roman Spoon
- Hadrian Gold Coin
- 2 x A1 Information Posters
- 4 x A5 Colour Photocards
- A4 Make your own Roman Helmet Template
- Interactive Romans in Britain Timeline

Contents may vary.

KS1 KS2

WG7008

£89.99+vat



Starbeck Educational Resources

B



16 Photocards

B Romans in Britain Photopack

Providing an overview of the Roman invasion of Britain and its impact on the country then and now, this photopack features 16 A4 images. Topics include the Roman army, forts and settlements, Celtic resistance and the influence of Roman culture upon Britain. Teachers' notes and activity suggestions included.

Size: 21 x 29.7cm (x16)

KS2

WG7265

£16.95+vat

C Roman Empire Flag

A fantastic flag of the Roman Empire. 100% Polyester flag with two Brass Eylets and a double stitched hem. A wonderful addition to any study of the Romans and The Roman Empire.

Size: 150 x 90cm

KS2

WG7070

£7.99+vat

C



D Roman Numerals Cards

A set of 40 A6, double-sided Roman numeral cards, with the equivalent Arabic number on the reverse of each card.

Size: 10.5 x 15cm

KS1

KS2

NM1120

£9.95+vat



Great hands-on artefacts



A Roman Archaeological Dig Pack

Create your own archaeological dig with this mini artefact pack. Packed in a handy tray the kit includes five replica coins, a replica ring, pendent and roman thimble, selection mosaic tiles and mini pottery lamp. It also includes two brushes and a small trowel.

Contains:

- Replica Roman ring
- Replica Roman torc
- Replica Roman Medussa Necklace
- Replica Roman Thimble
- Mosaic tiles
- Set of 5 Replica Roman Coins
- Small Pottery oil Lamp
- Two Dusting Brushes
- Small Trowel
- Grattells Shallow Tray and Lid



Starbeck
Educational Resources

KS1 KS2

WG7040

£45.99+vat

B

ROMAN NUMERALS

| | | | | |
|-----|------|-------|------|------|
| I | II | III | IV | V |
| 1 | 2 | 3 | 4 | 5 |
| VI | VII | VIII | IX | X |
| 6 | 7 | 8 | 9 | 10 |
| XI | XII | XIII | XIV | XV |
| 11 | 12 | 13 | 14 | 15 |
| XVI | XVII | XVIII | XIX | XX |
| 16 | 17 | 18 | 19 | 20 |
| XXV | XXX | XXXV | XL | XLV |
| 25 | 30 | 35 | 40 | 45 |
| L | LX | LXX | LXXX | XC |
| 50 | 60 | 70 | 80 | 90 |
| C | CXXV | CCL | D | M |
| 100 | 125 | 250 | 500 | 1000 |

A1

59 x 84cm

B Romans Nuermals Poster

A colourful poster showing a selection of Roman numerals and their Arabic equivalent, from 1 to 1000.

Size: A1 84 x 59cm

KS1 KS2

WG7332

£8.50+vat

C Invaders of the UK Map

This map provides an overview of the invaders of the United Kingdom, from the Romans to the Normans, and enables pupils to understand the geographical origins of the invading forces that shaped the history of the country.

Size: A1 84 x 59cm

KS1 KS2

WG7316

£8.50

D Roman Britain Interactive Timeline

This unique interactive game enables pupils to learn history through sequencing a topic's timeline and answering a range of topic based questions. This fun and engaging resource allows for competitive and cooperative gameplay and can be played as a single player, in pairs, teams or as a whole class activity using these Teachers' Classroom Cards and Blank Timeline. This Interactive Timeline can be used as a basis for a whole topic; as a starter or plenary activity; or as a wonderful tool to monitor the progression of pupils' learning as they improve their scores to become "Champions".

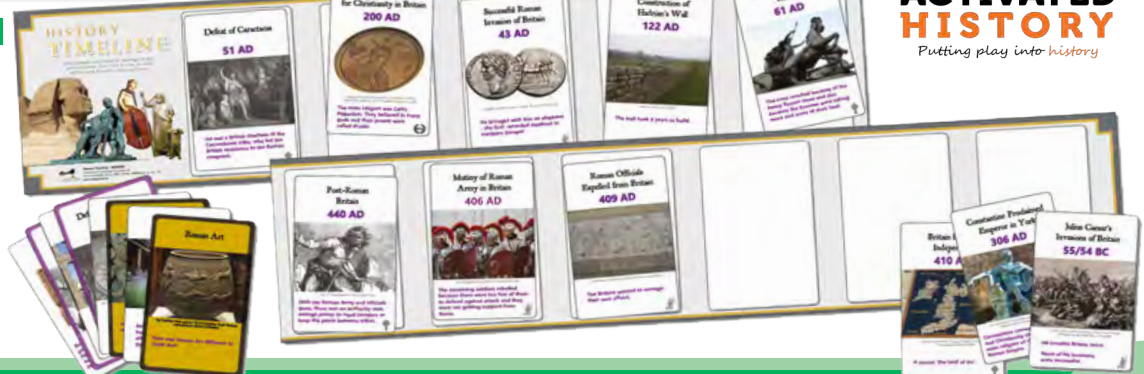
Timeline Size: 100 x 23cm (x2)

Card Size: 20.5x 12.5cm (x54)

KS2

WG7732

£14.99+vat



ACTIVATED
HISTORY
Putting play into history

Combine this Interactive Timeline with the Roman Britain Poster Set (WG7733) for a fabulous learning display.

order online at www.wildgoose.education



A1
59 x 84cm



E Viking Poster Set

A set of two A1 posters covering the initial Viking invasions and the subsequent life and culture of the Viking settlers. Packed with facts, photos, illustrations and maps.

Size of poster: A1: 84 x 59cm (x2)

KS2 **WG7743** £15.99+vat

F History Dominoes: Vikings

There are 36 domino cards in this set and the object of the game is to be the first to lay the cards in your hand by matching words and pictures.

2 or more players and learning can be extended by discussion of the individual items or features.

The cards come in a handy little tin for easy storage. Game instructions are included.

KS1 KS2 **WG7501** £10.99+vat



F Viking Artefact Collection

This collection includes a wide range of replica Viking artefacts containing a mini Viking helmet and stand, pendants, necklaces and coins, two A1 posters, a set of A5 photocards, an interactive timeline, and a template for pupils to cut out and decorate their own Viking longboat. A great resource to teach pupils about the Vikings and their settlement in Britain.


Contains:

- Viking Helmet & stand
- Thor's Hammer Pendant
- Wheel Pendant
- Viking Leather Bracelet
- Vikings Interactive Timeline
- A4 Make your own Viking Longboat Template
- Rune Pendant
- 3 Replica Viking Coins
- Viking Wave Necklace
- 4 x A5 Colour Postcards
- 2 x A1 Posters

Contents may vary

KS1 KS2 **WG7009** £89.99+vat

Great hands-on artefacts



Starbeck
Educational Resources

A **The Celts Poster**

B **Magna Carta Poster**

C **The Anglo-Saxons Poster**

A1
84 x 59cm

A The Celts Poster

This attractive, informative poster is filled with details about the 'Celts'. It would make the perfect backdrop for your studies and includes interesting facts and key words.

Size: A1 - 84 x 59cm

KS2 **WG7349** **£8.50+vat**

C The Anglo-Saxons Poster

This attractive, informative poster is filled with details about the Anglo-Saxons. It would make the perfect backdrop for your studies and includes interesting facts and key words.

Size: A1 - 84 x 59cm

KS2 **WG7348** **£8.50+vat**

B Magna Carta Poster

Bring our democratic history to life with this attractive poster detailing the history and legacy of Magna Carta, celebrating 800 years in 2015. The poster can also be used to support learning about the changing power of monarchs, using King John as an example, as suggested in the Key Stage 2 National Curriculum.

Size: A1 - 84 x 59cm

KS2 **WG7345** **£8.50+vat**

D The Anglo-Saxons Heptarchy Map

A colourful A1 Map of the Anglo Saxon Heptarchy. Includes information on the Anglo Saxon kingdoms and the "Rule of the Seven", Coats of arms and life in the "Early Middle Ages"

Size: A1 - 84 x 59cm

KS2 **WG7414** **£8.50+vat**

Great hands-on artefacts

E Anglo-Saxon Artefacts Collection

An ideal pack to get your study of the Anglo-Saxons started. It includes a mini replica Anglo-Saxon Helmet and Carved Stone Cross, as well as a genuine Polished Cow Horn and assortment of replica coins. An A1 map of The Anglo Saxon Heptarchy, four A5 colour Photocards, photocopiable worksheets and Teachers Notes are also included.

Contains:

- A1 Map of the Seven Kingdoms
- A1 Anglo Saxons Poster
- A4 Photocopiable sheet of The Seven Kingdoms
- Anglo Saxon Helmet
- Saxon Cross
- Saxon Coins x 3
- Drinking Horn
- 4 x Postcards
- Place names activity sheet
- Futhorc Runes Sheet


Contents may vary.

KS1 KS2 **WG7014** **£89.99+vat**

A1

84 x 59cm

A



B



ACTIVATED HISTORY
Putting play into history

A Kingdom of Benin Poster Set

A set of two A1 Posters packed with information, images and illustrations. Poster 1 includes information on Royalty and Empire including the origins, leaders and significant events, while Poster 2 gives information on the City, Life and the Culture of this civilisation.

Size: A1 - 84 x 59cm

KS2

WG7753

£15.99+vat

B Kingdom of Benin Interactive Timeline

Build up and create your own "Kingdom of Benin" Timeline with this unique interactive game enabling pupils to learn history through sequencing a topic's timeline and answering a range of topic based questions. Contains: 11 x A5 Timeline Cards, 18 x A5 Question Cards, Game Instructions and Scorecard and Blank Timeline.

Size of frieze: 200 x 23cm (2 sections)

Individual Card Size: 15 x 21cm

KS2

WG7752

£14.99+vat

C Kingdom of Benin Artefacts Pack

A fantastic pack containing a variety of artefacts from The Kingdom of Benin, including resin replicas of a Leopard Head, Benin Plaque, and a Chieftains Armet plus a replica bronze Manilla. Each pack also comes with two A1 posters, an interactive timeline, set of A5 photocards and teachers notes. A great resource to teach pupils about the ancient civilisation of The Kingdom of Benin.

Contains:

- Replica Leopard Head
- Replica Chieftain Armet
- 2 x A1 Information Posters
- A5 Interactive Timeline
- Replica Plaque
- Bronze Manilla
- 4 x A5 Colour Photocards

Contents may vary.



Great hands-on artefacts

Starbeck Educational Resources

KS1

KS2

WG7032

£99.99+vat

A Evacuees Photopack

An imaginative approach to the study of evacuation of children during World War II, this pack includes a 60 page teacher's book and 20 A4 laminated photographs. Asking the question 'What was it like for children in the Second World War?', the pack provides opportunities for pupils to role-play, empathise and imagine what the experience of evacuation was like. The teachers' book describes evacuation, sets the images in a historical context and includes speaking and listening, writing and drama activities.

Size: A4 - 21 x 29.7cm

KS2 WG7253 £22.50+vat



B World War 2 Newspaper Pack

A set of six replica newspapers from significant events throughout World War 2.

- Includes:
- Britain Declares War
 - Battle of Britain
 - D-Day Landings
 - The Blitz
 - Dunkirk
 - VE Day

Each newspaper is a replica of a paper printed to report on the event. Includes photos, news reports, adverts, tv listings and more.

KS1 KS2 WG7807 £19.50+vat



C World War Rationing Collection

Find out more about rationing in World War Two with this collection of replica leaflets, booklets, posters and original celebration coin. Includes a Make do and Mend Booklet, Recipes and Cooking Leaflets, A Photocopiable Ration Chart, an Original George VI Bronze Penny celebrating the rationing war effort between 1936 and 1952, two replica period A4 posters and a complete Home Front Replica collection of high quality reproduced paper memorabilia from everyday life during WW2.

KS1 KS2 WG7023 £24.99+vat

D Battle of Britain Poster

This attractive, informative poster is filled with details and images about the Battle of Britain and the key aspects involved during this significant event in British History.

KS2 WG7362 £9.95+vat




E World War II Timeline

3-piece timeline showing the major events of World War II, using a combination of photographs and illustrations. Teachers' notes and activity suggestions included.

Size: 300 x 23cm (in 3 sections)

KS1 KS2 WG7313 £9.95+vat





NEW

A1
84 x 59cm



A Early Islamic Civilisation Poster

A colourful, informative A1 poster featuring photos, key words, notes and a map, this colourful and attractive poster provides an overview of Baghdad around AD900.

KS1 KS2

WG7340

£8.50+vat

B Ancient City of Baghdad Poster and Notes

A beautifully illustrated A1 poster featuring a map and information about the city and its inhabitants. Includes photocopiable teachers notes.

KS2

WG7122

£8.50+vat

C Silk Road Poster

A fantastic A1 poster featuring a map, information and facts about the silk road, its many traders and goods that would have been bought and sold along its route, about the city and its inhabitants.

KS2

WG7123

£8.50+vat

D Early Islamic Civilisation Artefacts Pack

A beautifully illustrated A1 poster on the Ancient City of Baghdad including photocopiable notes, an interesting A1 poster filled with facts and key words plus replica coins, a replica Seal ring and Bronze Oil Lamp. A fantastic introduction to this amazing topic.

KS2

WG7121

£60.00+vat



Starbeck
Educational Resources



E Silk Road Traders Pack

A colourful, informative poster, replica coins from the early Islamic period and a selection of replica gems and goods that would have traded including Silk cloth, Sandalwood, Glass, Turquoise, Lapis Lazuli, Opaline, Malachite, plus a small toy camel. (contents may vary)

Poster Size: A1 - 84 x 59cm

KS2

WG7120

£60.00+vat



A Childrens War Memorabilia Pack NEW

This Children's War memorabilia pack is a collection of high quality reproduced paper memorabilia from World War 2. The contents are all related to a childrens experience of the War and it makes an excellent educational aid. It's packaged in a clear bag with header card.

- Childrens newspaper
- Evacuation handbill
- Food recipes
- Miscellaneous images.
- Boys Own magazine
- Information leaflet
- Ration Book
- Mother and child booklet
- Variety of paperwork
- Poster

KS1 KS2 **WG7312** **£5.95+vat**

B Home Front Memorabilia Pack NEW

This Home Front memorabilia pack is a collection of high quality reproduced paper memorabilia from World War 2. The contents are all related to life in the Home Front. It makes an excellent educational aid for a new generation.

- Ration Book
- Women's illustrated magazine
- Dig for victory cards
- Household leaflets
- Disease information leaflet
- Selection of postcards and images
- Cookery book

KS1 KS2 **WG7806** **£5.95+vat**



C Home Guard Memorabilia Pack NEW

This Home Guard memorabilia pack is a collection of high quality reproduced paper memorabilia from World War 2. The contents are all related to life in the Home Guard. It makes an excellent educational aid for a new generation.

- Training booklet
- 'Modern World' magazine
- Recruitment flyer
- Officer's Mess rule book
- Miscellaneous papers
- Selection of postcards and images

KS1 KS2 **WG7805** **£5.95+vat**

D Women's War Memorabilia Pack NEW

This Women's War memorabilia pack is a collection of high quality reproduced paper memorabilia from World War 2. The contents are all related to a woman's experience of the War. It makes an excellent educational aid for a new generation and can be used to invoke memories in an older one.

- Life in the WRNS booklet
- Personal ephemera
- Wartime recipes
- Home Companion magazine
- Land Army flyer
- 'A Womens Place' pamphlet
- Various images

KS1 KS2 **WG7803** **£5.95+vat**



A Poets of WW1 Poster

An overview of the significant individuals in history from Tudor Britain to the present day. These significant individuals have contributed to national and international achievements.

Size: 100 x 70cm

KS2 LT1215 £9.95+vat

B Lest We Forget Flag Bunting

A great way to pay tribute to the fallen soldiers of the armed services who sacrificed their lives during armed conflicts.

A 6m length of 18 bunting flags, each with an inscription with the phrase 'Lest We Forget', along with the image of a solitary soldier standing at the grave of a fallen comrade. On the bottom left and right-hand corners there are poppies.

Bunting Size: 30 x 15cm (x18)

KS1 KS2 WG7073 £10.50+vat

C Lest We Forget Flag

A 150 x 90cm Polyester Flag with the phrase 'Lest We Forget', along with the image of a solitary soldier standing at the grave of a fallen comrade. On the bottom left and right-hand corners there are poppies.

Flag Size: 150 x 90cm

KS1 KS2 WG7071 £7.99+vat



Best Seller

WENCESLAS HOLLAR'S MAP OF THE GREAT FIRE OF LONDON 1666



D Plot, Plague and Fire Frieze

This frieze tells the story of three significant events in the seventeenth century – the Gunpowder Plot, the Great Plague and the Great Fire of London. The images are supported by notes giving the historical background and context, along with an explanation of the chronology of the events.

Size: 100 x 23cm (x3)

KS1 KS2 WG7334 £9.95+vat

E Great Fire of London Map

A colourful A1 version of Wenceslas Hollar's Map following the Great Fire of London in 1666. The original map, commissioned by the Lord Mayor to plan the reconstruction, shows the full extent of the damage caused by the Great Fire.

Size: A1 (59 x 84cm)

KS1 KS2 WG7339 £8.50+vat

F Great Fire of London Artefacts Collection

A fabulous collection of reproduction artefacts, poster, timeline and frieze to get hands on with your Fire of London topic. Suitable for both KS1 and KS2 this pack comes complete with comprehensive teachers notes packed with information and activity ideas.

- Reproduction Leather Fire Helmet 39cm wide
- Reproduction Leather Fire Bucket (24cm high)
- Cross-section of wooden water hosepipe
- A1 Wenceslas Hollars Map of the Great Fire of London
- 12 double sided timeline cards (15cm x 15cm)
- Plot, Plague and Fire Frieze
- Teachers Notes

KS1 KS2 WG7034 £169.99+vat



A Significant Individuals KS1 Poster Set

A colourful beautifully illustrated set of twelve A2 Posters depicting Significant Individuals through History. Designed for KS1 each poster is packed with information, quotes, photos and illustrations of people whose actions or inventions have impacted on our world today.

Includes: Christopher Columbus, Neil Armstrong, Edith Cavell, Florence Nightingale, Emily Davison, Rosa Parks, L.S.Lowry, Pieter Bruegel the Elder, Queen Elizabeth I, Queen Victoria, Tim Berners-Lee and William Caxton..

Size: A2 - 59 x 42cm

KS1

WG7360

£39.99+vat

A2
42x 59cm



B KS1 Significant Individuals Timeline Cards

A set of twelve A5 laminated cards each with an illustration on one side and the reverse showing a photo or image, Date of Birth / Death, and key facts outlining the individuals key details and events. Comes complete with Blank timeline to create a chronological timeline or can be used individually for individual, whole class or topic work.

Includes: Christopher Columbus, Neil Armstrong, Edith Cavell, Florence Nightingale, Emily Davison, Rosa Parks, L.S.Lowry, Pieter Bruegel the Elder, Queen Elizabeth I, Queen Victoria, Tim Berners-Lee and William Caxton.

Card Size: 15 x 10cm (x12) Timeline: 200 x 23cm (2 pieces)

KS1

WG7361

£9.95+vat



C Significant Events KS1 Poster Set

A colourful, beautifully illustrated set of six A2 Posters depicting Significant Events through History. Designed for KS1, each poster is packed with information, quotes, photos and illustrations of events that have significantly impacted on our world today.

Includes: The First Flight, The Moon Landing, The Titanic, The Gunpowder Plot, Armistice Day and The Battle of Hastings.


KS1

WG7364

£19.95+vat



C



A2
42x 59cm



A Suffragettes Memorabilia Collection

This Suffragettes memorabilia pack is a tribute to the women who fought hard for women's suffrage. It's a real insight into the movement, with posters, flyers and some fantastic images from the period. It's a useful educational resource for schools, students, or anyone interested in the period.

KS1 KS2 **WG7810** **£5.95+vat**

B Pankhursts Poster

Emmeline Pankhurst and her daughters were key figures in the Suffragette Movement. This poster includes photos, timeline, articles and is packed with information about the Pankhursts and the Suffragette movement. A 16-page teachers' guide is included.

Size: 100 x 70cm
KS2 **WG7329** **£9.95+vat**

C Moon Landing Resource Pack

A selection of resources and items to celebrate the Apollo 11 Mission to the Moon in 1969.

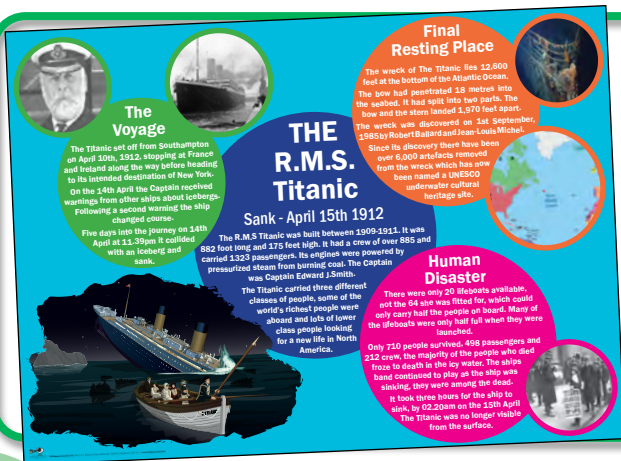
Celebrate Neil Armstrong's first steps onto the surface of the moon with a replica newspaper from July 21st 1969, an A2 Poster on Neil Armstrong, a U.S.A. Hand Flag (18" x 12"), 12 piece Timeline of the Apollo Mission and teachers notes with activity ideas.

KS1 KS2 **WG7363** **£19.99+vat**

D Titanic Memorabilia Pack and Poster NEW

This Titanic Memorabilia Pack and Poster is a great resource that includes a beautifully illustrated A2 Poster, replica advertising, tickets, menus, sheet music, telegrams and much, much more.

KS1 KS2 **WG7809** **£7.95+vat**



A



A Seaside Holidays Memorabilia Pack

The seaside holiday pack really recreates the holiday experience for Britons in the first half of the Twentieth century, with top quality paper and card reproductions. The collection of colourful pamphlets, postcards and other replicas is great for invoking memories in the older generation or for bringing history to life for a new audience.

KS1 KS2 **WG7812** **£5.95+vat**

B



B Victorian Household Memorabilia Pack

A Replica Pack is a collection of high quality reproduced paper memorabilia, which really brings history topics to life for the new generation. Viewing actual documents related to a topic really sparks the imagination.

KS1 KS2 **WG7026** **£5.95+vat**

C Victorian Toys Collection

A collection of replica toys played with by Victorian children. Includes; A Humming Spinning Top, Jacobs Ladder, Slide Whistle, Yo-yo, Cup and Ball, Diablo, Tin Toy and a Little Box of Marbles. (contents may vary - for educational purposes only)

KS1 KS2 **WG7022** **£49.99+vat**



D Wooden Toys through the Ages Collection


A selection of replica Wooden Toys played with by children from the Stone Age to the Victorian era. Includes a Carved Buffalo (Stone Age), Wooden Horse (Roman), Toy Longboat (Vikings), Wooden Doll (Anglo-Saxon), Tudor Cup and Ball and a Wooden Yo-Yo and Spinning Top (Victorian). Teachers notes included

Contents may vary - for educational purposes only

KS1 KS2 **WG7031** **£69.99+vat**



Starbeck
Educational Resources



E Coins Through the Ages Collection

A set of 12 replica coins from British History from Roman occupation to Queen Victoria. Also includes Blank timeline and Teachers Notes. This Collection could help pupils to situate their periods of historical study in a chronological order and add important subtext around each period.

KS1 KS2 **WG7033** **£24.99+vat**

A Henry VIII & His Six Wives Poster & Photopack

This poster and photopack combination helps children to discover why Henry VIII married 6 times. 16 A4 laminated photographs support the pack.

Poster size: 100 x 70cm

Photopack size: 29.7 x 21cm (x16)

KS2

WG7208

£22.50+vat

B Thinking About History: British Monarchs

This set of twenty, double sided, A5 cards are an ideal resource for teaching and learning about British Monarchs. Each card has an image on one side and a range of related questions, tasks or activities on the other. Each card can be used for whole class, small group or individual work and as a basis, starter or additional learning for this stimulating topic. Images include a variety of portraits, paintings and photographs of a variety of Monarchs throughout British history.

Size: A5 - 21 x 15cm (x20)

KS1 KS2

WG7357

£16.99+vat

C Tudor Times Collection

An overview of the major events in British history from the Stone Age to the current day, this timeline features images and photographs to help your pupils understand the chronology behind the study of history. Events such as the Roman invasion, the signing of Magna Carta and the Dissolution of the Monasteries are shown, right up to the invention of the internet and the London Olympics in 2012. A great resource for any classroom.

Size: 300 x 23 (3 sections)

KS1 KS2

WG7357

£16.99+vat



Poster & 16 Photocards



20 Photocards



D British Monarchs Timeline

Covering the monarchy from the time of Offa to the present day, this timeline will help pupils to situate their periods of historical study in relation to the ruler of the day.

Size: 300 x 23cm (in 3 sections)

KS1 KS2

WG7011

£9.95+vat



300 x 23cm (3 sections)

A British History Timeline

An overview of the major events in British history from the Stone Age to the current day, this timeline features images and photographs to help your pupils understand the chronology behind the study of history. Events such as the Roman invasion, the signing of Magna Carta and the Dissolution of the Monasteries are shown, right up to the invention of the internet and the London Olympics in 2012. A great resource for any classroom.

Size: 300 x 17cm (3 sections)

WG7333

£9.95+vat




B Stone Age-Battle of Hastings Timeline

Put the ancient past into historical context with this Stone Age to Normans timeline. Ideal for all key stage 2 classrooms to reinforce the chronology of historical events during this period.

Size: 300 x 17cm (3 sections)

WG7346

£9.95+vat




C Homes through the Ages Timeline

This timeline provides a chronological overview of housing styles through history, from the Iron Age to the present day. Photographs and notes will allow pupils to consider the way housing and other aspects of historical periods can be put into context.

Size: 300 x 17cm (3 sections)

WG7344

£9.95+vat



D Technology Through the Ages Timeline

A 6-part timeline showing developments and inventions in the areas of Information and Communication Technology and Household Technology. The sections run concurrently to allow comparisons between the various technological developments that have taken place, from the abacus to the calculator, from the telegraph machine to the smart phone.

Size: 70 x 16 (6 sections)

WG7343

£9.95+vat



E Blank Timeline

Use this blank timeline to introduce and reinforce the concept of chronology. Ideal for attractive displays or for interactive learning, the timeline is supplied with three sections, all the same, to allow for maximum flexibility and can be reused time and time again. Fill in the boxes with pictures or text, relating to children's lives, the school day or term, or historical periods. The border shows the key words relating to chronology and the passing of time. (Pens not included)

Size: 300 x 23cm (3 sections)

WG7323

£9.95+vat



300 x 23cm
(3 sections)



A2
59 x 42cm

A Religious Faiths Card Set

A set of 36 colourful laminated cards showing places and people of worship, sacred texts, religious artefacts, symbols, festivals and names of the six major world faiths. Could be used as "Snap", "Happy Families" or "Pairs" games to help reinforce key aspects of each religious faith.

Card size: 58 x 95mm

KS1 KS2 **WG8333** **£9.95+VAT**

B RE 3-Piece Frieze

This frieze features images of places of worship, religious artefacts and people from the six major world religions. A decorative resource for your classroom that's sure to stimulate interest and discussion.

Size: 300 x 23cm

KS1 KS2 **WG8301** **£9.95+VAT**

C Religious Faiths Poster Set

A set of six colourful A2 posters, one for each of the six main religious faiths: Buddhism, Sikhism, Christianity, Judaism, Islam and Hinduism. Each poster has information on each religions' beliefs, artefacts, festivals, sacred text and some interesting facts.

Size: A2 - 59 x 42cm

KS1 KS2 **WG8510** **£19.95+VAT**

D Thinking About...World Religion

20 A5 cards featuring a photograph on one side and five questions or activity suggestions on the reverse.

Size: A5- 15 x 10cm

KS1 KS2 **WG8231** **£16.99+VAT**

E Places of Worship Poster Set

A set of six colourful A3 posters, one for each of the six main religious faiths: Buddhism, Sikhism, Christianity, Judaism, Islam and Hinduism. Each colourful poster contains beautiful images and key information on each religions' place of worship.

Size: A3 - 42 x 29.7cm

KS1 KS2 **WG8503** **£9.95+VAT**



A3
42 x 29.7cm



20
Cards



20
Photocards



Great
hands-on
artefacts

A Buddhism Photopack

20 A4 laminated photographs and teachers' notes containing pupil activities, vocabulary and background information. Topics include: meditation; prayer artefacts; temples and shrines; monks and monasteries.

Size: A4 - 21 x 29.7cm (x20)

KS2 **WG8213** £19.95+VAT

B Buddhism Artefacts Pack

This collection includes a resin Buddha, a prayer wheel, a set of manjara cymbals, a length of prayer flags, a Buddha bag, a set of mala prayer beads an A2 Poster, 4 A5 Photocards and a Photocopiable Quiz.

(Contents may vary)

KS1 KS2 **WG8210** £89.99+VAT

C Sikhism Photopack

20 A4 laminated photographs and teachers' notes containing pupil activities, vocabulary and background information. Topics include: the 5 Ks; the Khalsa; gurdwaras; Golden Temple; Vaisakhi.

Size: A4 - 21 x 29.7cm (x20)

KS2 **WG8214** £19.95+VAT

D Sikhism Artefacts Pack

This collection includes a starched turban, prayer beads, a brass kandha, a set of Diwali cards, a Sikh flag, picture cards, a set of the 5K's an A2 Poster, 4 x A5 Photocards and a photocopiable Quiz.

(Contents may vary)

KS1 KS2 **WG8208** £89.99+VAT

Great
hands-on
artefacts



20
Photocards



20
Photocards

A



B



A Christianity Artefacts Pack

This collection includes a set of Rosary beads, a brass crucifix, a wooden wall crucifix, a set of prayer cards, 3 suncatchers, A2 poster, 5 x A 5 Photocards and a photocopiable Quiz. (Contents may vary)

KS1 KS2 **WG8207** **£89.99+VAT**

B Christianity Photopack & Activity Book

20 A4 laminated photographs and teachers' book containing pupil activities, vocabulary and background information. Topics include: the Annunciation; Christmas Story; Baptism & the Last Supper. Size: A4 - 21 x 29.7cm (x20)

KS2 **WG8200** **£19.95+VAT**

C Judaism Artefacts Pack

This collection includes a seder plate, a velvet Kippah, a brass menorah, a Dreidel, a Torah scrol, A2 poster, 5 x A 5 Photocards and a photocopiable Quiz. (Contents may vary)

KS1 KS2 **WG8211** **£89.99+VAT**

D Judaism Photopack & Activity Book

20 A4 laminated photographs and teachers' book containing pupil activities, vocabulary and background information. Topics include: The Torah; Kosher shopping; Bar Mitzvah; Simhat Torah; Hanukkah; and Shoa.

Size: A4 - 21 x 29.7cm (x20)

KS2 **WG8202** **£19.95+VAT**

C



Great
hands-on
artefacts

20
Photocards



20
Photocards



Great
hands-on
artefacts

A Islam Photopack & Activity Book

20 A4 photographs and a teachers' book containing pupil activities, vocabulary and background information. Topics include: the 99 names of the God; prayer beads; the Qur'an; inside mosques; prayer and wudu.

Size: A4 – 21 x 29.7cm (x20)

KS2 **WG8201** £19.95+VAT

B Islam Artefacts Pack

This collection includes a prayer mat with integrated compass, prayer cap, prayer beads, Qu'ran stand, Qu'ran (English, Urdu and Arabic translations), 3 x Eid cards, an Islamic wall hanging, A2 poster, 5 x A 5 Photocards and a photocopiable Quiz.

(Contents may vary)

KS1 KS2 **WG8212** £89.99+VAT

C Hinduism Photopack & Activity Book

20 A4 encapsulated photographs and a teachers' book containing pupil activities, vocabulary and background information. Topics include: Puja; the sacred thread ceremony; Hindu wedding; Divali; the River Ganges, and Krishna.

Size: A4 – 21 x 29.7cm (x20)

KS2 **WG8203** £19.95+VAT

D Hinduism Artefacts Pack

This collection includes a puja set, a pair of dancing sticks, Diwali lamps and a set of Diwali cards, a set of prayer beads, a small Ganesh diety, a small Hindu flag, rangoli pattern sheets, A2 poster, 5 x A 5 Photocards and a photocopiable Quiz. (Contents may vary)

KS1 KS2 **WG8209** £89.99+VAT

Great
hands-on
artefacts



20
Photocards



Thinking About Science:

20 A5 cards featuring a photograph on one side and five questions or activity suggestions on the reverse. The variety of questions and activities means that work can be pitched at an appropriate level for most abilities. The cards have been designed to develop an enquiring approach to the subject and encourage observational and descriptive skills. This versatile set lends itself to whole class, small group or individual work, forming the basis for the whole topic or as a starter or plenary activities.



A

Thinking About Science: Humans & Animals
 KS1 KS2 SC1142 £16.99+VAT

B

Thinking About Science: Plants
 KS1 KS2 SC1143 £16.99+VAT

C

Thinking About Science: Materials
 KS1 KS2 SC1144 £16.99+VAT

D

Thinking About Science: Forces
 KS1 KS2 SC1145 £16.99+VAT

E


Thinking About Science: Life Cycles & Food Chains
 KS1 KS2 SC1146 £16.99+VAT

A1

59 x 84cm



B



A1

59 x 84cm

A What's that Garden Flower? Poster

A colourful poster that will help young children to identify and name a variety of common garden plants. The poster features photographs of common garden flowers, along with a description, information about their flowering season and a 'fascinating fact' for each flower.

Size: A1 - 84 x 59cm

KS1

SC1109

£8.50+VAT

B What's that Tree? Poster

Photographs of a variety of common deciduous and evergreen trees feature on this large poster, along with close-ups of their leaves and fruit. The poster is designed to help children to identify some of our common trees.

Size: A1 - 84 x 59cm

KS1

SC1106

£8.50+VAT

C What's that Wildflower? Poster

A colourful poster that will help young children to identify and name a variety of common wild plants. The poster features photographs of common wildflowers, along with a description, information about their flowering season, habitat and a 'fascinating fact' for each flower.

Size: A1 - 84 x 59cm

KS1

SC1105

£8.50+VAT

C



A1

59 x 84cm

Parts of a Plant



Parts of a Tree



D Parts of a Plant & Parts of a Tree Posters

Simple and attractive posters which illustrate the parts of plants and trees. The parts are clearly labelled, and photographs will add to pupils' understanding. These posters support the National Curriculum requirement to become familiar with plant structures.

Size: A2 - 42 x 59cm (x2)

KS1

SC1110

£9.95+VAT



The part of the tree that contains seeds.

E Life Cycle Friezes

Four plant life cycle friezes with detailed photographs that provide an attractive stimulus for discussion and an introduction to concepts of time and changes. Teaching notes are included.

- a) A Bean Story **WG4341** c) An Apple Tree Story **WG4355**
- b) A Sunflower Story **WG4354** d) A Tomato Story **WG4357**

FS KS1

Size: 152 x 21cm
(supplied in 2 pieces) **£5.99+vat EACH**



F Discovering Science: Plants

Stimulate scientific thought, discussion and enquiry with this set of 20 photo-activity cards. Designed for Key Stage 1, each card features a photograph on one side and a question or activity to encourage your pupils to adopt a scientific approach to the topic. Activities focus on plant structure, germination, life cycles, growth and change. The set lends itself to whole class, small group or individual work, forming the basis for the whole topic or as starter or plenary activities.

Size: A5 - 21 x 10.5 (x20)

KS1

SC1112

£9.95+vat



A5
21 x 10.5cm

Set of 20

G Classifying Plants Poster

Thinking about how to classify and group things is an important scientific skill. This poster provides a simple guide to classifying plants with a basic plant classification key. Photos and notes support the key.

Size: A1 - 84 x 59cm

KS2

SC1111

£8.50+vat

H Plant Life Cycle Sequencing Cards

This set of 24 cards can be used to support pupils in developing the skills to 'observe and describe how seeds grow into mature plants'. The cards can be sequenced by plant, showing the life cycles of the individual plants in the set, or by stages of growth. They also present an opportunity to focus on sequencing vocabulary. Plants featured are apple tree, carrot, sunflower and pea. Teachers' notes included, with photocopyable labels to match to the photographs.

Size: 14 x 14cm (x24)

KS1

SC1107

£9.95+vat



A1
59 x 84cm



Set of 24

A2

59 x 42cm



Set of 5



A What's That Animal? Poster Set

This set of posters explores the five animal groupings of mammals, reptiles, amphibians, fish and birds. Each poster features general notes about the group, along with examples accompanied by photographs and additional notes. The posters will help pupils to identify and name a range of animals and understand that living things can be grouped in a variety of ways, as required by the National Curriculum.

Size: A2 - 42 x 59cm (x5)

KS1 KS2

SC1113

£15.99+vat



A1

84 x 59cm



B Animal Life Cycle Sequencing Cards

This set of 24 cards can be used to introduce pupils to the 'processes of reproduction and growth in animals'. The cards can be sequenced by the type of animal, showing the life cycles of the individual animals in the set, or by stages of growth. They also present an opportunity to focus on sequencing vocabulary. Animals featured are butterfly, sheep, frog and chicken. Teachers' notes included, with photocopyable labels to match to the photographs.

Size: 14 x 14cm (x24)

KS1

SC1108

£9.95+vat

C Classifying Animals Poster

This colourful and informative poster features basic classification key for grouping animals, firstly into vertebrates and invertebrates, then into more specific groups such as mammals, reptiles, insects and so on. A great way to introduce this important scientific concept.

Size: A1 - 84 x 59cm

KS2

SC1114

£8.50+vat

D Life Cycle Friezes

Four plant life cycle friezes with detailed photographs that provide an attractive stimulus for discussion and an introduction to concepts of time and changes. Teaching notes are included.

Size: 152 x 21cm (supplied in 2 pieces)

a) A Butterfly Story

WG4338

c) A Chicken Story

WG4340

b) A Frog Story

WG4339

d) A Ladybird Story

WG4356

FS KS1

Size: 152 x 21cm (supplied in 2 pieces)

£5.99+VAT EACH

E Habitats Poster

This attractive and informative poster will form a perfect backdrop for a study of habitats. It features photographs of habitats and micro-habitats and examples of animals that are adapted to live in them. The poster is designed to support the National Curriculum requirement to understand how animals live in habitats that suit their needs.

Size: A1 - 85 x 59cm

KS1 KS2 SC1119 £8.50+vat

F Habitats Matching Cards

A set of cards that allow pupils to match animals to their habitats. The set features ten habitats and micro-habitats. Photographs of ten animals give clues to encourage pupils to think about the needs of animals and how they may be adapted to their habitats. The reverse of each card includes prompts for pupils on how to approach the task.

Size: A5 - 21 x 10.5 (x20)

KS1 KS2 SC1118 £9.95+vat

G Life Cycle and Food Chains Bundle

This bundle includes 6 different resources; An A1 Food Chains Poster, a complete set of Thinking About Science... Lifecycle and Food Chains cards and 4 separate Animal Life Cycle Friezes

KS1 KS2 SC2016C £39.99+vat

H Discovering Science: Animals

Stimulate scientific thought, discussion and enquiry with this set of 20 photo-activity cards. Designed for Key Stage 1, each card features a photograph on one side and a question or activity to encourage your pupils to adopt a scientific approach to the topic. Activities focus on animal groups, habitats and diets. The set lends itself to whole class, small group or individual work, forming the basis for the whole topic or as starter or plenary activities.

Size: A5 - 21 x 10.5 (x20)

KS1 SC1117 £9.95+vat

Habitats Living Things and Their Habitats

A **habitat** is a place where animals and plants live.
Animals need their habitat to provide food, water, air and shelter.
Plants need light, water, air and suitable soil.

A Organs Poster Set

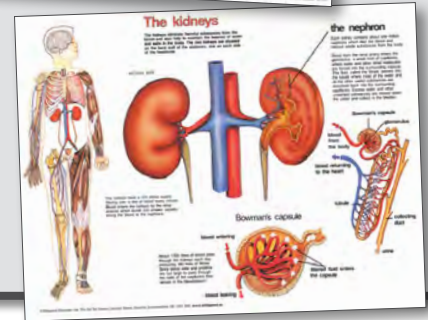
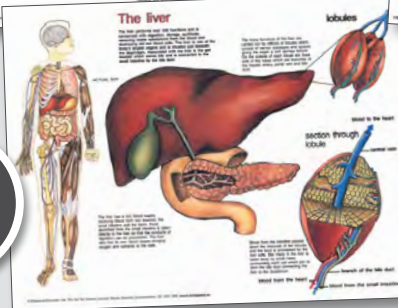
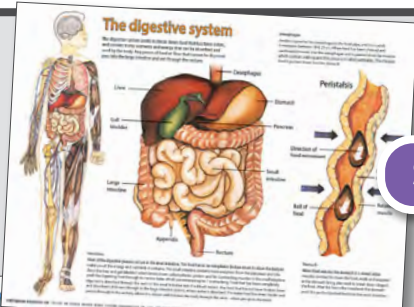
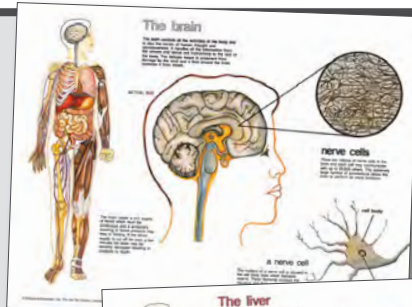
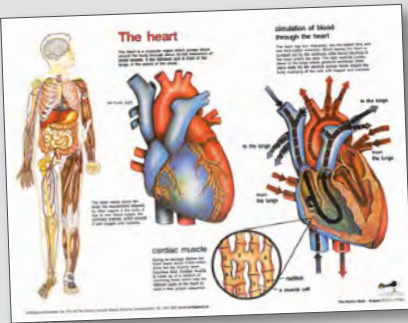
A set of 5 posters featuring illustrations of the heart, kidneys, liver, brain and digestive system. Teachers' notes included.

Size: A3 - 42 x 29.7cm (x5)

KS2

SC1211

£9.95+vat



A3
42 x 29.7cm

Set of 5

B The Skeleton Poster

This poster shows unlabelled front, back and side views of a human skeleton. The accompanying teachers' guide contains photocopyable diagrams of the skeleton for pupil use.

Size: 70 x 100cm

KS2

SC1225

£9.95+vat



70 x 100cm

C The Human Body Poster

This life-sized illustration of a child's body clearly shows the location of the organs. The accompanying teachers' guide contains large photocopyable diagrams of the human body.

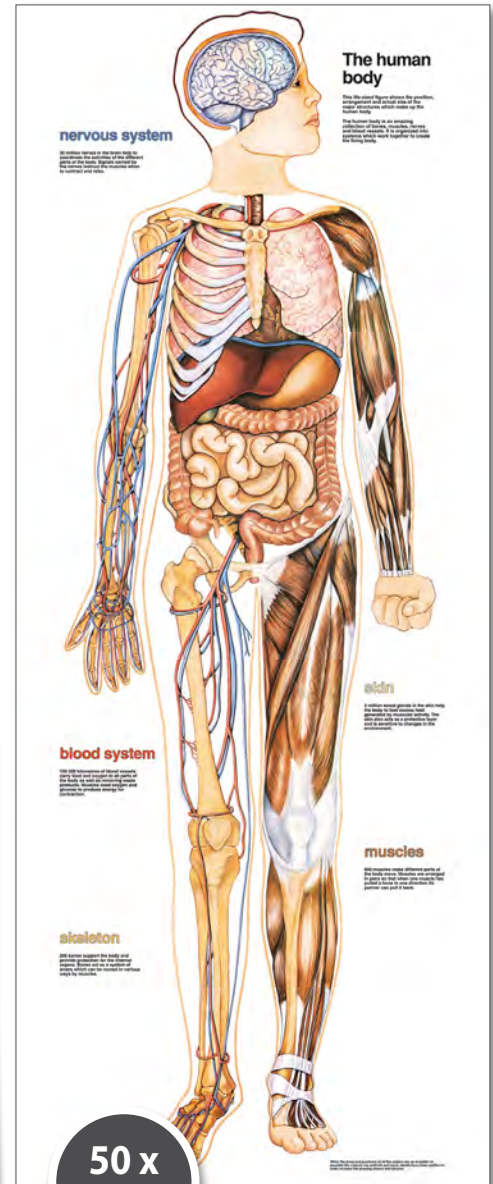
Size: 50 x 152cm (supplied in 2 parts)

KS2

SC1210

£9.95+vat

C



50 x 152cm

D Human Life Cycle Frieze

This clear and simple frieze outlines the stages in the human life cycle, and is equally valuable for PHSE or Science sessions.

Size: 200 x 23cm (in 2 sections)

KS1

KS2

SC1102

£9.95+vat

200 x 23cm
(2 sections)





A Healthy Eating Bundle

This Healthy eating Bundle includes 2 A1 Posters; Eatwell Plate and Healthy Portion Sizes, a set of A2 Food Groups Posters and a 20 page Photopack and comprehensive teachers notes on food and Nutrition.

KS1 KS2

SC2016B

£34.99+vat

B Healthy Portion Sizes Poster

This poster looks at the current issues with healthy eating and portion sizes. Photographs illustrate groups of food and ways to judge a healthy portion size using your hand.

Size: A1 - 84 x 59cm

KS1 KS2

SC1127

£8.50+vat

C Eatwell Plate Poster

The Eatwell plate gives a visual image of the five main food groups. Text on the poster outlines the nutritional properties of each food group and current nutritional advice to keep to a healthy diet.

Size: A1 - 84 x 59cm

KS1 KS2

SC1126

£8.50+vat



A1
84 x 59cm



D Food Groups Poster Set

A set of five posters, each focusing on an individual food group. The posters show examples of foods in each group, along with information about their effects on the body and their nutritional value.

Size: A2 - 59 x 42cm (x5)

KS2

SC1129

£15.99+vat



A2
59 x 42cm

A Rocks, Soil & Fossils Photopack

This set of 20 photocards features photographs on one side and comprehensive notes and practical activities on the reverse. Topics covered include igneous, metamorphic and sedimentary rocks, uses of rocks in everyday life, the rock cycle, types of soil and types of fossil.

Size: A4 - 29.7 x 21 cm (x20)

KS2 SC1135 £19.95+vat

Set of 20

A4
29.7 x 21 cm

B Discovering Rocks Poster

Photographs of examples of the three types of rock combine with information on the rock cycle and a look at how rocks are used in everyday life on this large poster, designed with the National Curriculum in mind.

Size: A1 - 84 x 59 cm

KS2 SC1132 £8.50+vat

A1
84 x 59 cm

C Discovering Soil Poster

A look at different types of soil, soil layers and soil composition, illustrated with photographs and diagrams.

Size: A1 - 84 x 59 cm

KS2 SC1133 £8.50+vat

D Discovering Fossils Poster

A poster showing examples of types of fossils and looking at fossil collecting. The poster also covers fossil formation and what we can learn from fossils.

Size: A1 - 84 x 59 cm

KS2 SC1134 £8.50+vat

E Rocks, Soil and Fossils Bundle

A great value bundle pack containing one of each of the A1 posters plus the 20 page Photo and Activity Pack.

KS2 SC2016A £34.99+vat

Bundle

A1
84 x 59 cm

A

HUMAN ACTIVITIES

EMISIONS

HUBBISH

DEFORESTATION

BURNING FOSSIL FUELS

GLOBAL WARMING

What can be done?

RECYCLING

RENEWABLE ENERGY

ENERGY CONSERVATION

RUN LOCAL FOOD

LESS PACKAGING

FULLY EFFICIENT CAR!

WOOD FROM SUSTAINABLE SOURCES

KEY WORDS

FLOODING

INCREASED TEMPERATURES!

COASTAL EROSION

MELTING POLAR ICE CAPS!

1980 2015

A Global Warming Poster

A comprehensive and eye-catching review of the causes and effects of global warming, with photographic examples of human activities, environmental results and actions we can take to reduce the impact. The poster also features a clear diagram of the process of global warming.

Size: 100 x 70cm

KS2 **WG4337** **£9.95+vat**

B

PAPER

PLASTIC

GLASS

RECYCLING

100 x 70cm

Why should we recycle?

What is it?

How?

Quick facts:

CLOTHES

ELECTRICAL ITEMS

BATTERY

B Recycling Poster

Contains lots of information about the various types of recycling currently practised in the UK, with accompanying photographs. Great for topic work and raising environmental awareness.

Size: 100 x 70cm

KS2 **WG4316** **£9.95+vat**

C Climate Emergency Poster

An informative, fact filled poster highlighting why we find ourselves in the current climate emergency. Includes many of the contributing factors and the issues that they cause. Plus a range of actions and changes we can each take to make a positive difference.

Size: 100 x 70cm

KS2 **WG4318** **£9.95+vat**

D Climate Emergency: Fact Cards

A set of 20 A5 cards filled with facts based around a wide range of images to do with the current Climate Emergency. Each card is double-sided with an image on one side and four relevant facts to help children understand the causes, effects and possible solutions.

Size: 20 x A5 (15 x 10cm)

KS2 **WG4319** **£16.99+vat**

C

HOW DID WE GET HERE?

Climate Emergency

WHY IS IT AN EMERGENCY?

IS IT TOO LATE?

EATING MEAT

RUBBISH

DEFORESTATION

BURNING FOSSIL FUELS

POLLUTION

ELECTRICITY CONSUMPTION

URBANISATION

PACKAGING

EXTRACTING MINERALS

RENEWABLE ENERGY

LOCALLY GROWN FOOD

PUBLIC TRANSPORT

REDUCE ENERGY USE

RECYCLE

REFUSE

EXTREME WEATHER

FOREST FIRES

DROUGHT

HABITAT DESTRUCTION

D

A5

20 Photocards

Drought

Extreme Weather

Hubbish

Extracting Minerals

Urbanisation

NO NATURE NO FUTURE

A Thinking about... Climate Change

Write a description of what you can see in the photograph. What does it look like? What do you think it sounds like? What do you think this place looked like and sounded like a year ago?

Deforestation is often done illegally. Write a news report about an illegal logging clearance. You may need to do some research first.

Make a list of the effects of deforestation.

Why do you think some governments allow companies to cut down forests?

A Thinking About... Climate Change

If they could talk, what do you think these spider monkeys would say about the destruction of the rainforest? Draw a sketch of this picture and add a speech bubble.

Make a list of five animals that are endangered because their habitats are being destroyed by human activities.

Find out about what some farmers in the UK are doing to help restore habitats on their land.

Draw a cartoon to show what we can do to help end the climate emergency.

A Thinking About... Climate Change

This is an oil refinery, which processes oil so that we can use it. Draw a careful sketch of the photograph. Can you find out what any of the parts of the refinery are called?

Draw and label a diagram showing how burning fossil fuels affects the environment.

Find out how many coal-fired power stations are in the UK and mark them on a map.

What do we use oil for? Use the internet to find out and make a list to show what you have learned.

A Thinking About... Climate Change

This colourful pasta is wrapped in transparent plastic to encourage people to buy it. What other ways could the pasta be wrapped? Does it need to be wrapped at all? How else could it be sold? Create a presentation to show your ideas.

Write a letter to a toy manufacturer explaining why you think they should use less packaging.

Find out about the effects of plastic pollution around the world. Use what you have learned to create a fact file.

Design a new logo to show people that the packaging on their food is recyclable.

A Thinking about...Climate Change

20 A5 cards featuring a photograph on one side and five questions or activity suggestions on the reverse. The variety of questions and activities means that work can be pitched at an appropriate level for most abilities. The cards have been designed to develop an enquiring approach to the subject and encourage observational and descriptive skills. This versatile set lends itself to whole class, small group or individual work, forming the basis for the whole topic or as a starter or plenary activities.

Size: 20 x A5 cards (10 x 15cm)

KS2

SC1147

£16.99+vat

B "Do Your Bit" Poster Set

A colourful, beautifully illustrated set of eight A3 Posters highlighting a range of simple things that we can all do to combat climate change. Covering the conservation of water, heat and electricity, recycling, composting, walking to school, litter reduction and reusing or refusing plastics. The posters focus on actions that pupils themselves can take to improve the environment.

Printed on recycled paper.

Size: 8 x A3 (29.7 x 42cm)

KS1

KS2

WG4312

£12.99+vat

C "Do Your Bit" Outdoor Boards

As above but printed on 3mm Foamex with UV resistant waterproof inks. Ideal for use in the playground or other outdoor areas.

KS1

KS2

WG4312A

£59.99+vat

DO YOUR BIT

DID YOU KNOW? Recycling one plastic bottle saves enough energy to power a 60 watt light bulb for 10 hours.

DID YOU KNOW? The energy used by recycling one glass bottle would power a 60 watt light bulb for almost an hour.

RECYCLE, RECYCLE, RECYCLE!

DO YOUR BIT

DID YOU KNOW? A dripping tap can waste 90 litres of water in one day.

DID YOU KNOW? A dripping hot water tap wastes enough hot water to fill half a bath.

TURN OFF THE TAP

DO YOUR BIT

DID YOU KNOW? 20% of the average household's waste is compostable.

COMPOST IT

DID YOU KNOW? Composting saves landfill space by reducing the amount we throw away.

DO YOUR BIT

DID YOU KNOW? Low energy light bulbs use less than a quarter of the energy used by standard bulbs.

SWITCH OFF THE LIGHT

DID YOU KNOW? Lighting can account for up to one third of the energy used in buildings.

DO YOUR BIT

DID YOU KNOW? Drinks bottles are made from various different materials and are difficult to recycle.

USE REUSABLE BOTTLES

DID YOU KNOW? 50,000 tonnes of plastic are made in the UK every year.

DO YOUR BIT

DID YOU KNOW? In the UK the equivalent of 7 power stations' worth of electricity is used by appliances such as TVs and computers every night on standby.

TURN IT OFF

DID YOU KNOW? Standby power accounts for up to 10% of household electricity usage.

DO YOUR BIT

DID YOU KNOW? Research has shown that the levels of pollution inside a car are at least 3 times more than the air pressure at the side of the road. So taking to school isn't just bad for the environment, it is bad for your health!

WALK TO SCHOOL

DID YOU KNOW? The walking school bus is one of the most effective ways to reduce car use.

DO YOUR BIT


DID YOU KNOW? Refuse to buy unnecessary items. Bring your own shopping bag, refuse bags at the shops. Do not buy disposable plastic bottled water.

REFUSE, REUSE, REDUCE

DID YOU KNOW? Reduce the use of plastics, use reusable products if possible. Purchase goods by weight, unopened items such as tins.

DID YOU KNOW? Reuse and repair broken items. Don't use them for a longer time. If you cannot find a use for an unwanted item, use recycling or charity shops.

A3




100 x 10cm

F Equivalent Fractions Chart

Laminated colour-coded chart designed to help pupils understand and identify fractions. The reverse is blank for extension activities and can be written on.

Size: 70 x 70cm

KS1 KS2 NM0054 £10.75+vat




G

G Big 100 Grid

This essential teaching and display resource shows numbers from 1-100 and the laminated blank grid on the reverse can also be written on.

Size: 70 x 70cm

KS1 KS2 NM0050 £10.75+vat



Best Seller

I

Double-sided

H Children's 100 Grids

These grids are an ideal size for individual number work. They are tough and hardwearing, and with both sides laminated, have a flexible write-on, wipe-off finish. Supplied in packs of 10.

Size: 10 x 13.5cm (x10)

KS1 KS2 NM3020 £8.50+vat



H

10 x 13.5cm

Double-sided

I Big 144 Grid

This version of our popular multiplication grid covers all the tables up to 12, as required by the new National Curriculum. The laminated blank grid on the reverse can be written on.

Size: 70 x 70cm

KS2 NM0070 £10.75+vat



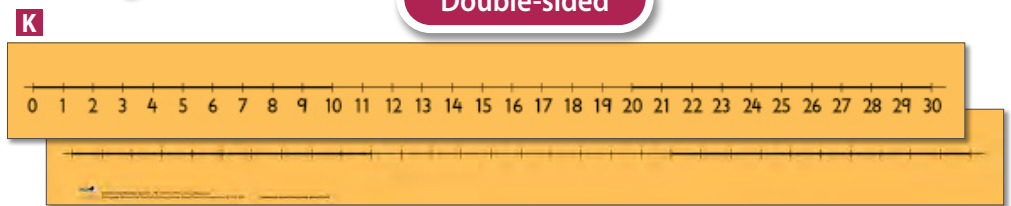
J

J Children's 144 Grids

These grids are an ideal size for individual number work activity in class or at home. They are tough and hardwearing, and with both sides laminated, have a flexible write-on, wipe-off finish. Supplied in packs of 10.

Size: A4 - 21 x 29.7cm (x10)

KS2 NM0071 £8.50+vat



K

K Number Lines

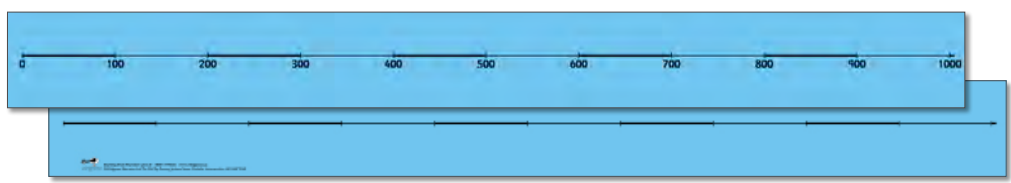
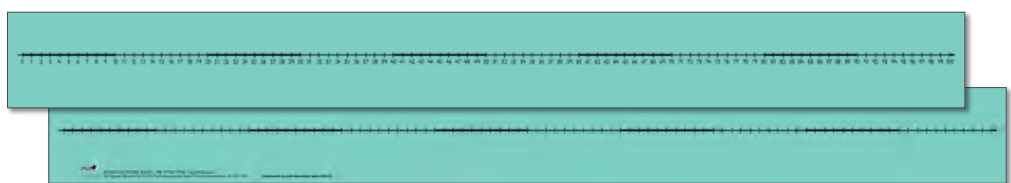
These markable number lines show the numbers 0-30, 0-100 or 0-1000 on one side, and are unnumbered on the reverse. Supplied in packs of 10.

FS KS1 KS2 Size: 100 x 10cm (x10)

0-30 NM0052 £9.95+vat

0-100 NM3021 £9.95+vat

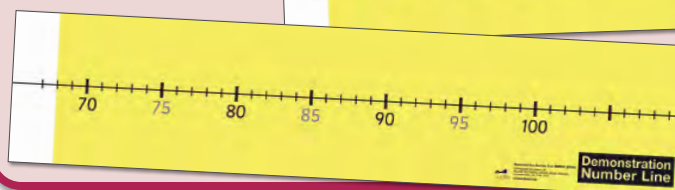
0-1000 NM0083 £9.95+vat



L Demonstration Number Line

This giant wipeable laminated number line is numbered in 5s from 0-100 for whole class demonstration or display purposes.

Size: 300 x 23cm (in 3 sections)



KS1 KS2

NM0082 £9.95+vat

A

14 Posters

A3
29.7 x 42cm

A Multiplication Zoo Poster Set

A set of thirteen A3, laminated posters, each with a multiplication table from 0 - 12. Beautifully illustrated with Zoo and Marine animals for an eye catching classroom display.

Size: A3 (29.7 x 42cm)

KS1 KS2 **NM0061** £19.95+vat

B Multiplication Zoo Flashcards

A set of thirteen A5, laminated cards, each with a multiplication table from 0 - 12. Each card is beautifully illustrated with a Zoo or Marine animal and can be used for individual work in the classroom or photocopied for distribution to the whole class.

Size: A5 (15x 21cm)

KS1 KS2 **NM0060** £12.99+vat

C Simple Maths Poster Set

A set of six illustrated A3 Posters with an animal theme, to highlight and reinforce the vocabulary associated with the operations of addition, subtraction, multiplication and division, Fractions and Numbers 1-20.

Size: A3 (42 x 29.7cm)

KS1 KS2 **NM3022** £8.99+vat

D Multiplication Square

A beautifully illustrated, colourful, A1 laminated Poster with an animal theme. The colour co-ordinated grid shows up to the 12 times table in a 144 grid and also different definitions and meanings of the main mathematical actions; Addition, Subtraction, Multiplication and Division.

Size: A1 (84 x 59cm)

KS1 KS2 **NM3025** £8.99+vat

B

A5
21 x 15cm

D

Multiplication Square

| | | | | | | | | | | | | |
|----|----|----|----|----|----|----|----|----|-----|-----|-----|-----|
| X | 1 | 2 | 3 | 4 | 5 | 6 | 7 | 8 | 9 | 10 | 11 | 12 |
| 1 | 1 | 2 | 3 | 4 | 5 | 6 | 7 | 8 | 9 | 10 | 11 | 12 |
| 2 | 2 | 4 | 6 | 8 | 10 | 12 | 14 | 16 | 18 | 20 | 22 | 24 |
| 3 | 3 | 6 | 9 | 12 | 15 | 18 | 21 | 24 | 27 | 30 | 33 | 36 |
| 4 | 4 | 8 | 12 | 16 | 20 | 24 | 28 | 32 | 36 | 40 | 44 | 48 |
| 5 | 5 | 10 | 15 | 20 | 25 | 30 | 35 | 40 | 45 | 50 | 55 | 60 |
| 6 | 6 | 12 | 18 | 24 | 30 | 36 | 42 | 48 | 54 | 60 | 66 | 72 |
| 7 | 7 | 14 | 21 | 28 | 35 | 42 | 49 | 56 | 63 | 70 | 77 | 84 |
| 8 | 8 | 16 | 24 | 32 | 40 | 48 | 56 | 64 | 72 | 80 | 88 | 96 |
| 9 | 9 | 18 | 27 | 36 | 45 | 54 | 63 | 72 | 81 | 90 | 99 | 108 |
| 10 | 10 | 20 | 30 | 40 | 50 | 60 | 70 | 80 | 90 | 100 | 110 | 120 |
| 11 | 11 | 22 | 33 | 44 | 55 | 66 | 77 | 88 | 99 | 110 | 121 | 132 |
| 12 | 12 | 24 | 36 | 48 | 60 | 72 | 84 | 96 | 108 | 120 | 132 | 144 |

A1
84 x 59cm

add + together more
subtract - minus reduce decrease
multiply × times product lots of groups of
divide ÷ share divisible by divide into

C

Simple Fractions

- 1/4 a quarter
- 1/3 a third
- 1/2 a half
- 3/4 three quarters
- 1 one whole

Addition

- Increase
- Together
- Sum
- Total
- More
- Altogether
- Add
- Make

Subtraction

- Difference between
- Minus
- Less
- Decrease
- Fewer
- Subtract
- Reduce
- Take away

Multiplication

- Times
- Multiples of
- Product
- Multipled by
- Lots of

Division

- Divisible by
- Group
- Divided by
- Share equally
- Divide by
- Share
- Divide

A3
42 x 29.7cm



A Musical Instruments A5 Cards Set

A set of 32 A5, laminated cards with images of 8 instruments from each of the Woodwind, Stringed, Percussion and Brass sections. Includes teachers' notes.

Size: 14.8 x 21cm

KS2 MU2208 £9.95+vat

B Musical Instruments Poster Sets

Each pack of 8 photcards features excellent colour photographs of instruments from a section of an Orchestra. Each set include teachers' notes.

Size: A3 - 42 x 29.7cm

KS2

| | | |
|------------------------|--------|-----------|
| Percussion Instruments | MU2223 | £9.95+vat |
| Brass Instruments | MU2224 | £9.95+vat |
| Woodwind Instruments | MU2225 | £9.95+vat |
| Stringed Instruments | MU2226 | £9.95+vat |

C Music Timeline

Showing the history of Western music, this durable timeline will help children to put music into the historical context required by the National Curriculum. Teachers' notes supplied.

Size: 300 x 23cm (supplied in 3 parts)

KS2 MU2203 £9.95+vat

D Great Composers Poster

An overview of 20 famous composers from the Baroque to the twentieth century, featuring images and notes. Composers include Monteverdi, Beethoven, Chopin, Tchaikovsky and Debussy.

Size: A1 - 59.4 x 84cm


KS2 MU1504 £8.50+vat



A5
10 x 15cm



300 x 23cm
(3 sections)



A1
59 x 84cm

E Conductor's Kit

This kit provides a great way to motivate children to understand basic musical skills and concepts such as starting and stopping, loud and quiet, fast and slow. The kit consists of a conductor's baton, 'I'm the Conductor' sticks and 8 amusing and appealing visual representations of instructions. Supplied complete with activity suggestion for how to use the kit in the classroom.

KS1 MU1218 £16.95+vat



F Rhythm Cards

A set of 70 laminated cards (10 each of the 7 designs), showing standard music notation on one side and appealing colourful illustrations on the other, to reinforce the concept of rhythm. The syllables of the words correspond to the notes shown on the reverse.

Size: 6.5cm (x70)

KS2 **MU2213** £11.00+vat



G Music Vocabulary

| | | | |
|--|--|---|---|
| Forte-f Loud (strong) | Piano-p Quiet (soft) | Prestissimo As fast as possible | Grave Very slow |
| Crescendo Gradually getting louder | Diminuendo Gradually getting quieter | Allegro Fast, lively | Adagio Slow |
| Mezzo forte -mf Moderately loud | Mezzo piano -mp Moderately quiet | Accelerando Gradually speeding up | Ritardando Gradually slowing down |
| Fortissimo -ff Very loud | Pianissimo -pp Very quiet | Andante At a walking pace | A tempo Return to original speed |

H Musical Elements Poster

G Music Vocabulary Poster

Colourful and amusing chart with graphic illustrations and clear definitions of 16 terms of musical vocabulary, including forte, diminuendo, allegro and adagio. Also available as a set of A3 laminated desk mats for individual or small group use.

Size: 100 x 70cm

KS1 KS2 **MU1509** £9.95+vat

H Musical Elements Poster

A clear and simple way to demystify the complexities of musical terminology for both teachers and pupils. The chart highlights each of the musical elements, along with the corresponding musical vocabulary. The teachers' guide includes a photocopiable version of the chart.

Size: 100 x 70cm

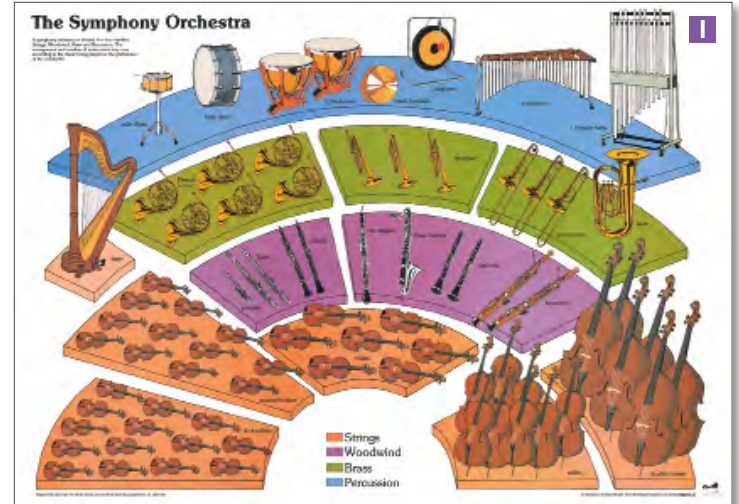
KS1 KS2 **MU2204** £9.95+vat

I The Symphony Orchestra Poster

This poster introduces the elements of the orchestra and shows the location and grouping of the instruments. An attractive and informative addition to any music room or music corner. Teachers Notes Included.

Size: 100 x 70cm

KS1 KS2 **MU2201** £9.95+vat



J Music Basics Frieze

Notes on a keyboard

Notes on a Stave

100 x 23cm (3 sections)

J Music Basics Frieze

These three friezes will add colour to the classroom and enable pupils to understand the basics of reading music. The friezes include a simple piano keyboard with notes clearly shown, a stave showing where the notes appear in written music, and examples of the most common symbols and their meanings.

Size: 300 x 23cm (supplied in 3 parts)

KS1 KS2 **MU1219** £9.95+vat

Music Symbols



A First French Words

A set of 5 books with colourful images illustrating basic French vocabulary from a large number of topics including the alphabet, numbers, colours, days of the week, family, weather fruit and vegetables, school subjects and much more!

Size: A4 - 21 x 29.7cm

KS1 KS2

FR1151

£9.99

B French Grammar Posters

This lively set of four posters illustrates regular verb endings, some common irregular verbs, question words and common prepositions, and would be an invaluable addition to any French-teaching classroom.

Size: A3 - 42 x 29.7cm

KS1 KS2

FR0056

£5.99+vat

C French Wipeable Weather Chart

A laminated, markable weather chart for the classroom, with labelled photographs and symbols to show the weather every day.

Size: A2 - 42 x 59cm

KS1 KS2

FR2225

£4.95+vat

B



A3

42 x 29.7cm

C

Wipeable!



A2

42 x 59cm

D French Frieze / Vive La France Frieze

Photographs of France and French life combine with common French vocabulary to create a lively and attractive frieze. Use as the centrepiece of a display, for a permanent French corner, or to brighten up your classroom during a French-themed week.

Size: 300 x 23cm (in 3 sections)

KS1 KS2

FR0039

£9.95+vat



300 x 23cm
(3 sections)

F **Clues on reverse**

Order 3 things in a café.
Clues: Je porte, une jupe, un pantalon

Describe your house.
Ask your partner where they live.

Ask your partner what colour their shoes are.
When is your birthday?
Ask your partner how old they are.

Questions on front

F **French Challenge Cards**

30 cards with challenges in English such as 'Describe what you're wearing' and 'What do you like to eat?' Pupils respond in French - the cards feature clues in French on the reverse and the notes contain sample answers to help the non-specialist teacher.

KS2 **FR2218** **£13.95+vat**

G **French Vocabulary Posters**

Attractive glossy A3 posters illustrating basic French vocabulary.

a) **Set 1**
Colours & Shapes, Alphabet, Numbers, Days of the Week, Months of the Year, Useful Vocabulary.

KS1 KS2 **FR0024** **£8.99+vat**

b) **Set 2**
Weather, Family, Feelings, Leisure Activities, Parts of the Body, the Town.

KS1 KS2 **FR0029** **£8.99+vat**

c) **Set 3**
Time, Classroom Objects, Clothes, Farm Animals, Fruit, Vegetables

KS1 KS2 **FR0070** **£8.99+vat**

d) **Set 4**
Food, Drink, Wild Animals, School Subjects, Musical Instruments, Transport.

KS1 KS2 **FR0071** **£8.99+vat**

E **French Activity Collection**

A selection of leaflets, timetables, menus and postcards from France, along with play-money euro coins and notes, a French handflag, Map, Factsheet and teachers' notes.

KS1 KS2 **FR3008** **£28.95+vat**

Best Seller

G

a) **Set 1**
Les Saisons et Les Mois de l'Année, Les Jours de la Semaine, Vocabulaire Utile

b) **Set 2**
En Ville, Les Parties du Corps

Best Seller

Set 2
Les Emotions, La Famille, Le Temps

c) **Set 3**
Les Vêtements, Les Animaux de la Ferme, Quelle heure est-il?

d) **Set 4**
Le Transport, Les Matières, Les Instruments, Les Légumes, Les Fruits, Les Objets de la Classe, Les Boissons, La Nourriture, Les Animaux Sauvages



A To the Shops Game: French

In this game for 6 players, the aim is to fill your shelves with items that match the images on your shop card, reading the French words as you do so. The winner is the first player to fill all of their shelves. Teachers' notes provide key phrases and suggestions for ways to extend the language element of the game in various ways.

Size: Baseboards A3 - 42 x 29.7cm
Cards A6 - 15 x 10.5cm

KS1 KS2 FR2223 £10.99+vat

B French Shops Frieze

Capture the spirit of a French town in your classroom with this photographic frieze of French shops.

Size: 300 x 23cm frieze (3 sections)

KS1 KS2 FR2224 £9.95+vat

C French Sentence Builder

Size: 100 x 23cm frieze, 15 x 11cm cards (x60)

KS2 FR2222 £19.95+vat

D French Number Line

Make learning to count in French fun with this colourful and appealing number line, featuring photographs of objects associated with France.

Size: 300 x 23cm frieze (3 sections)

KS1 KS2 FR0059 £9.95+vat



E Spanish Vocabulary Posters

Attractive glossy A3 posters illustrating basic Spanish vocabulary.

a) Set 1
Colours & Shapes, Alphabet, Numbers, Days of the Week, Months of the Year, Useful Vocabulary.

KS1 KS2 SP0007 £8.99+vat

b) Set 2
Weather, Family, Feelings, Leisure Activities, Parts of the Body, the Town.

KS1 KS2 SP0006 £8.99+vat

F Spanish Grammar Posters

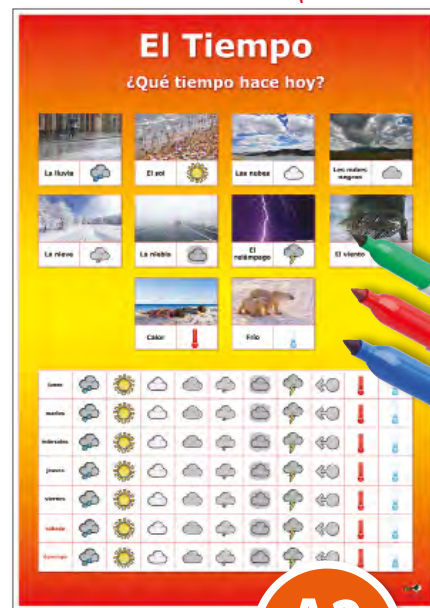
This lively set of four posters illustrates regular verb endings, some common irregular verbs, question words and common prepositions, and would be an invaluable addition to any Spanish-teaching classroom.

Size: A3 - 42 x 29.7cm

KS1 KS2 SP0056 £5.99+vat



Wipeable!



A2 42 x 59cm

G Spanish Wipeable Weather Chart

A laminated, markable weather chart for the classroom, with labelled photographs and symbols to show the weather every day.

Size: A2 - 42 x 59cm

KS1 KS2 SP3032 £4.95+vat

H First Spanish Words

A4 book with colourful images illustrating basic Spanish vocabulary from a large number of topics including the alphabet, numbers, colours, days of the week, family, weather fruit and vegetables, school subjects and much more! Set of 5.

KS1 KS2 SP1151 £9.99

I Map Of Spain

A simple laminated map of Spain showing principal towns and cities, rivers and mountain ranges.

Size: 67 x 57cm

KS1 KS2 SP0012 £8.95+vat



67 x 57cm



A



A To the Shops Game: - Spanish

In this game for 6 players, the aim is to fill your shelves with items that match the images on your shop card, reading the Spanish words as you do. The winner is the first player to fill all of their shelves. Teachers' notes provide key phrases and suggestions for ways to extend the language element of the game in various ways.

Size: Baseboards A3 - 42 x 29.7cm

KS1 KS2 **SP2223** **£10.99+vat**

B Spanish Activity Collection

A selection of leaflets, timetables, menus and postcards from Spain, along with a Spanish map, play-money euros, a Spanish hand flag and some castanets. (Contents may vary.)

KS1 KS2 **SP3004** **£28.95+vat**

B



C



C Spanish Flag

This large fabric Spanish flag will add colour and interest to any display. 100% Polyester with two Brass Eyelets for easy hanging.

KS1 KS2 **SP3015** **£7.99+vat**

follow us on:



T O O R D E R

www.wildgoose.education

01530 836111

info@wildgoose.education

Wildgoose Education Ltd.
Units 1 & 2 Enterprise House
Ashby Road, Coalville
LE67 3LA



Delivery charges to mainland UK:
£5.95 (+vat) for orders up to value of £99.99 (exc vat)
FREE delivery on orders over £100 (exc vat)