

# ENGLAND

## True or False?

### Match the definition!

- |                             |   |
|-----------------------------|---|
| 1. <b>Buckingham Palace</b> | A. An historic monument made of stone.                                    |
| 2. <b>London Eye</b>        | B. The highest mountain in England  |
| 3. <b>St George</b>         | C. A mountain range known as "the backbone of England".                   |
| 4. <b>Stonehenge</b>        | D. A big wheel built to celebrate the millennium                          |
| 5. <b>Scafell Pike</b>      | E. River that flows through London  |
| 6. <b>River Thames</b>      | F. The official residence of the British Monarch                          |
| 7. <b>River Severn</b>      | G. The patron saint of England.   |
| 8. <b>Pennines</b>          | H. The longest River in the United Kingdom, located in England and Wales. |

### Label the Location



- |   |                          |
|---|--------------------------|
| 1. Manchester is the capital of England.  | <input type="checkbox"/> |
| 2. England shares borders with Scotland and Northern Ireland.                             | <input type="checkbox"/> |
| 3. Hyde Park is the largest park in London.   | <input type="checkbox"/> |
| 4. The Houses of Parliament are where the Prime Minister lives.                           | <input type="checkbox"/> |
| 5. The River Thames through London is tidal: (Its level goes up and down with the tides.) | <input type="checkbox"/> |
| 6. The City of Birmingham has more canals than Venice.                                    | <input type="checkbox"/> |
| 7. England is the most populated country of the United Kingdom.                           | <input type="checkbox"/> |
| 8. The Pennines are located in Northern England.  | <input type="checkbox"/> |
| 9. The Lake District National Park is in the Southwest of England.                        | <input type="checkbox"/> |
| 10. The population of England is 10 million.  | <input type="checkbox"/> |

### Word Search

- England
- London
- Manchester
- Birmingham
- Lake District
- Pennines
- Thames
- Severn
- Parliament
- Saint George
- Stonehenge
- Scafell Pike
- Westminster

R	X	L	A	K	E	D	I	S	T	R	I	C	T	P
O	P	W	Y	W	S	O	O	K	D	I	Q	M	T	Y
S	A	E	O	T	S	T	O	N	E	H	E	N	G	E
W	R	S	S	C	A	F	E	L	L	P	I	K	E	K
H	L	T	W	M	A	N	C	H	E	S	T	E	R	U
S	I	M	S	J	E	R	P	H	R	Z	I	J	S	R
Z	A	I	E	R	Y	N	X	F	S	U	M	M	R	W
D	M	N	V	H	D	O	G	P	L	O	N	D	O	N
O	E	S	E	V	H	S	K	L	T	B	V	W	P	F
D	N	T	R	H	X	K	V	Y	A	H	Y	U	U	G
T	T	E	N	R	O	E	Q	U	K	N	A	D	V	F
J	L	R	T	C	L	N	C	Z	H	X	D	M	W	C
I	Z	S	A	I	N	T	G	E	O	R	G	E	E	W
P	E	N	N	I	N	E	S	X	E	M	J	I	V	S
W	G	D	B	I	R	M	I	N	G	H	A	M	C	P

### Fill in the gaps

London is the \_\_\_\_\_ city of England and has many famous landmarks.

Big \_\_\_\_\_ is the name given to the \_\_\_\_\_ of the clock, situated at the north end of the Palace of \_\_\_\_\_.

The Queen resides at \_\_\_\_\_

Palace. We know she is at home when the \_\_\_\_\_

Standard is flying outside the palace. The Flag of England is a \_\_\_\_\_


\_\_\_\_\_ centred cross on a \_\_\_\_\_

background and known as the Saint \_\_\_\_\_ Cross.

The longest river in England is the \_\_\_\_\_

Severn and the highest \_\_\_\_\_ is Scafell Pike in

- |          |            |         |       |             |          |
|----------|------------|---------|-------|-------------|----------|
| Ben      | Royal      | capital | White | Westminster | Red      |
| George's | Buckingham | bell    | Lake  | River       | mountain |



# SCOTLAND

## Match the definition!

- |                        |  |
|------------------------|--|
| 1. <b>Shetland</b>     | A. Capital of Scotland.                          |
| 2. <b>Loch Ness</b>    | B. The longest River in Scotland.                |
| 3. <b>St Andrew</b>    | C. Main peak of the group of hills in Edinburgh. |
| 4. <b>Edinburgh</b>    | D. A group of islands to the North of Scotland.  |
| 5. <b>North Sea</b>    | E. Home to an alleged lake monster.              |
| 6. <b>Highlands</b>    | F. Body of Water to the East of Scotland.        |
| 7. <b>Arthurs seat</b> | G. Patron Saint of Scotland.                     |
| 8. <b>River Tay</b>    | H. Mountainous area of Northern Scotland.        |



## True or False?

- The capital of Scotland is Glasgow.
- Scotland includes over 700 islands. These include groups called Orkney, Shetland and the Hebrides.
- The Thistle is the National symbol of Scotland.
- Scotland is the Southern section of the United Kingdom.
- The longest river in Scotland is the River Tay at 120 miles in length.
- Some Scottish people speak another language – Gaelic.
- The Scottish flag is red and white.
- Scotland's only land border is with Wales.
- The Scottish Highlands are found in southern Scotland.
- The summit of Ben Nevis is Scotland's highest point.

## Fill in the gaps

The Orkney and Shetland \_\_\_\_\_ are amongst over 700 islands that form part of \_\_\_\_\_. The highest mountain in Scotland is \_\_\_\_\_ and stands at a height of 1344 \_\_\_\_\_.

It is located at the western end of the Grampian \_\_\_\_\_ range. Scotlands only land border is with \_\_\_\_\_ and it is otherwise surrounded by the Atlantic \_\_\_\_\_, the North \_\_\_\_\_ and the \_\_\_\_\_ Sea.

**Label the Location**

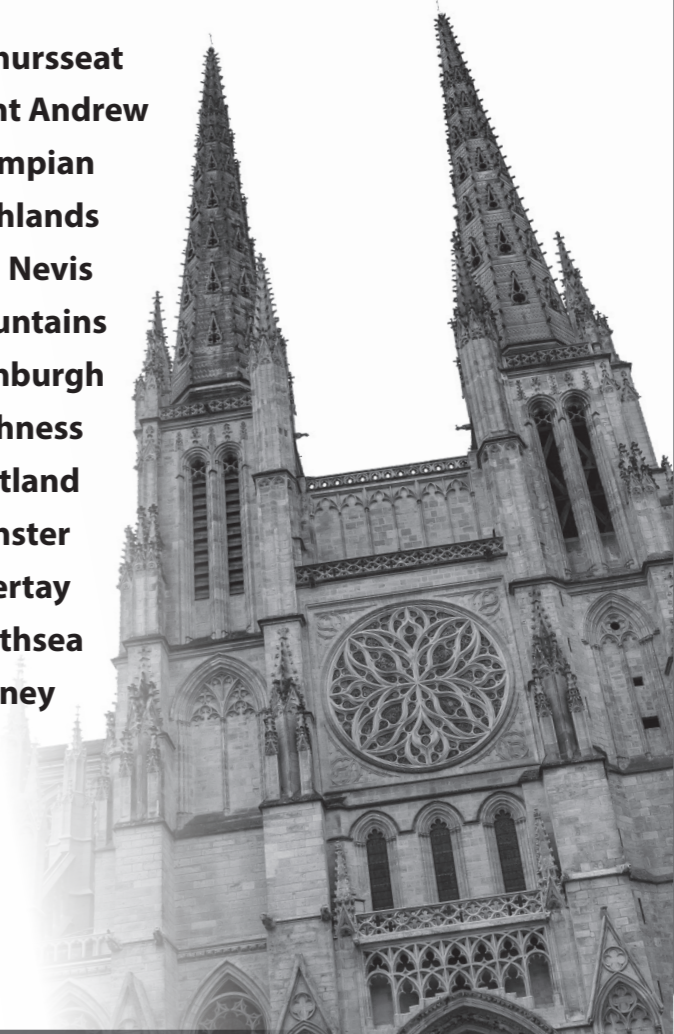


- |         |           |           |
|---------|-----------|-----------|
| metres  | Mountains | Nevis     |
| England | Ocean     | Sea       |
| Islands | Scotland  | Edinburgh |

## Word Search

N	O	R	T	H	S	E	A	G	S	E	A	S	Y	H
L	L	T	H	I	G	H	L	A	N	D	S	G	I	S
A	D	R	E	Z	C	M	G	N	F	W	X	Z	Z	H
R	S	I	E	Y	E	I	O	R	Q	Q	S	E	Z	E
T	O	V	R	T	D	U	P	N	A	Q	F	I	W	T
H	C	E	O	Z	I	M	I	B	S	M	G	F	A	L
U	V	R	R	N	N	Z	U	Z	H	T	P	A	Q	A
R	H	T	K	X	B	H	J	I	R	T	E	I	H	N
S	T	A	N	S	U	Q	J	J	K	M	H	R	A	D
S	X	Y	E	A	R	L	O	C	H	N	E	S	S	N
E	U	Z	Y	N	G	B	E	N	N	E	V	I	S	J
A	C	S	C	P	H	U	E	F	E	O	K	S	D	H
T	M	O	U	N	T	A	I	N	S	S	X	Y	O	L
F	E	P	J	Q	V	Q	L	B	R	X	Y	M	A	D
Y	S	A	I	N	T	A	N	D	R	E	W	U	P	H

- Arthursseat
- Saint Andrew
- Grampian
- Highlands
- Ben Nevis
- Mountains
- Edinburgh
- Lochness
- Shetland
- Monster
- Rivertay
- Northsea
- Orkney
- Sea

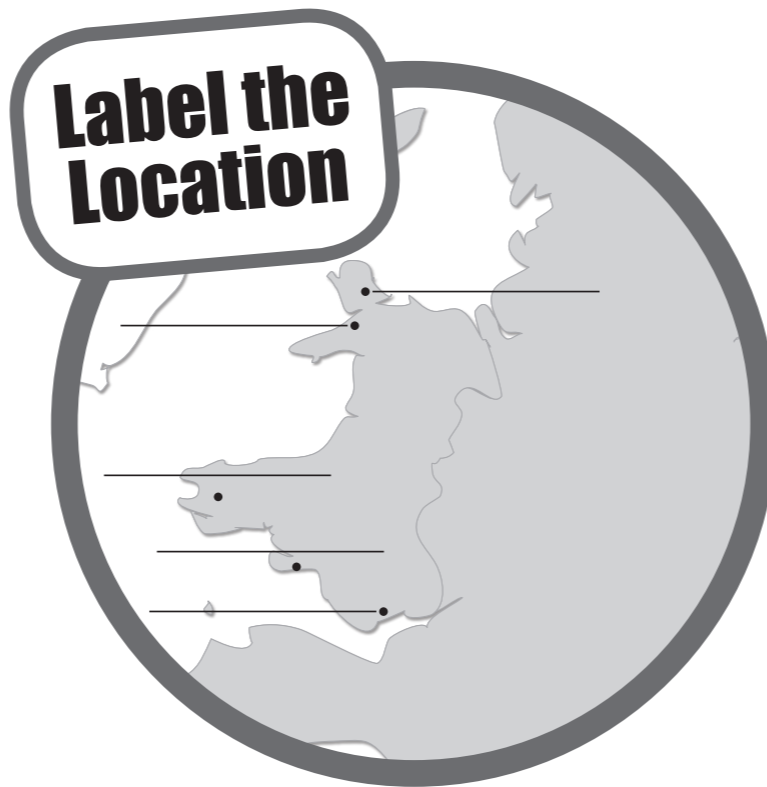


# WALES

## Word Search

R	S	P	E	M	B	R	O	K	E	S	H	I	R	E
T	P	W	Y	V	C	K	F	I	J	I	K	I	A	L
J	B	B	A	E	T	A	T	R	S	M	M	G	E	N
E	R	E	M	N	E	D	S	S	O	L	B	E	W	A
W	E	A	B	S	S	J	K	T	D	M	A	C	H	T
E	C	K	N	O	D	E	U	A	L	S	I	N	X	I
L	O	C	D	G	L	B	A	D	B	E	M	Q	D	O
S	N	W	A	R	L	N	W	I	L	O	S	L	U	N
H	J	F	C	R	A	E	U	U	H	G	M	Y	S	A
S	Z	Q	A	H	D	G	S	M	R	J	B	X	D	L
K	E	L	V	O	T	I	O	E	B	N	P	C	N	P
A	O	V	W	Y	W	S	F	N	Y	R	S	O	C	A
I	U	V	E	N	G	K	E	F	M	L	A	A	E	R
Y	M	L	Z	R	S	N	O	W	D	O	N	S	H	K
E	Z	Z	U	M	N	A	H	S	S	L	K	T	W	S

- |                |         |          |
|----------------|---------|----------|
| Pembrokeshire  | Dragon  | Island   |
| National parks | Cardiff | Anglesey |
| Snowdon        | Severn  | Coast    |
| Stadium        | Welsh   | Castles  |
| Swansea        | Brecon  |          |



## Fill in the gaps

\_\_\_\_\_ is the largest city and the \_\_\_\_\_ of Wales. It is the home of The Millenium \_\_\_\_\_, which sits in the centre of Cardiff and was built to celebrate the new \_\_\_\_\_ in the year 2000. It is used for concerts, shows and both \_\_\_\_\_ and football matches. \_\_\_\_\_ is home to the highest mountain in Wales: Mount \_\_\_\_\_, which stands at a height of 1,085 metres. The Brecon \_\_\_\_\_ and the Cambrian \_\_\_\_\_ are other mountain ranges in Wales. The Pembrokeshire \_\_\_\_\_ is one of three National Parks in Wales and has spectacular, \_\_\_\_\_, beaches and estuaries.

- |                   |                  |                |                |                |              |
|-------------------|------------------|----------------|----------------|----------------|--------------|
| <b>Snowdonia</b>  | <b>Stadium</b>   | <b>Cliffs</b>  | <b>Capital</b> | <b>Coast</b>   | <b>Rugby</b> |
| <b>Millennium</b> | <b>Mountains</b> | <b>Cardiff</b> | <b>Snowdon</b> | <b>Beacons</b> |              |

## True or False?

- The Welsh flag has a dragon on it.
- The capital of Wales is Swansea.
- The highest mountains in wales are found in Snowdonia.
- There are only two national parks in Wales.
- The Isle of Wight is an island off the coast of Wales.
- Mainland Wales has approximately 1370 miles of coastline.
- Wales has a population of over fifteen million people.
- Wales shares a land border with Northern Ireland.
- Ben Nevis is the highest mountain in Wales.
- St George is the Patron Saint of Wales.

<input type="checkbox"/>
<input type="checkbox"/>
<input type="checkbox"/>
<input type="checkbox"/>
<input type="checkbox"/>
<input type="checkbox"/>
<input type="checkbox"/>
<input type="checkbox"/>
<input type="checkbox"/>
<input type="checkbox"/>

## Match the definition!

- |                             |  |
|-----------------------------|--|
| <b>1. River Severn</b>      | A. The capital city of Wales.  |
| <b>2. Anglesey</b>          | B. The second largest city in Wales, located on the Southwest Wales coast. |
| <b>3. Brecon Beacons</b>    | C. The longest River in the United Kingdom, located in England and Wales.  |
| <b>4. Snowdon</b>           | D. A medieval castle in North Wales.                                       |
| <b>5. Cardiff</b>           | E. Pen Y Fan is the highest point of this mountain range.                  |
| <b>6. National Parks</b>    | F. An island off the Northwest coast of Wales.                             |
| <b>7. Caernarfon Castle</b> | G. Highest mountain in Wales.  |
| <b>8. Swansea</b>           | H. Snowdonia, the Brecon Beacons and the Pembrokeshire Coast.              |

# NORTHERN IRELAND

## Word Search

### Match the definition!

- |                       |  |
|-----------------------|--|
| 1. Lough Neagh        | A. The capital city of Northern Ireland.                           |
| 2. Irish Sea          | B. The second largest city in Northern Ireland.                    |
| 3. Giants Causeway    | C. The longest River in Northern Ireland.                          |
| 4. Derry              | D. Separates Northern Ireland from the rest of the United Kingdom. |
| 5. River Bann         | E. A freshwater lake located in the centre of the country.         |
| 6. The United Kingdom | F. A natural rock formation on the Irish coast.                    |
| 7. Mourne Mountains   | G. The countries of England, Scotland, Northern Ireland and Wales. |
| 8. Belfast            | H. This mountain range is home of Northern Ireland                 |

- Volcanic
- Giantscauseway
- Rock
- Derry
- Titanic
- Coast
- Freshwater
- Mountains
- Riverbann
- Lake
- Lough Neagh
- Belfast
- Mourne
- Irishsea

H	K	D	C	X	A	E	Y	R	E	Y	W	V	S	O
B	J	R	F	Q	P	W	B	U	N	L	N	Z	B	L
N	K	M	I	O	B	B	V	O	L	C	A	N	I	C
Q	M	Z	C	V	B	U	U	H	T	M	Y	K	V	K
R	O	M	J	V	E	E	C	O	A	S	T	S	E	V
O	U	D	K	G	S	R	L	X	G	F	Q	Q	P	T
C	R	X	E	Z	I	T	B	F	K	G	S	K	U	I
K	N	U	B	R	P	R	Y	A	A	O	L	I	W	T
J	E	D	Y	D	R	B	I	Q	N	S	F	S	S	A
Z	F	V	D	U	K	Y	J	S	M	N	T	F	W	N
M	O	U	N	T	A	I	N	S	H	I	Z	C	R	I
D	Z	R	P	T	D	W	W	U	J	S	B	X	C	C
S	G	I	A	N	T	S	C	A	U	S	E	W	A	Y
M	O	L	O	U	G	H	N	E	A	G	H	A	H	T
A	S	G	M	O	F	R	E	S	H	W	A	T	E	R

### Fill in the gaps

\_\_\_\_\_ is the capital of Northern Ireland and also its largest \_\_\_\_\_.

Northern Ireland shares a \_\_\_\_\_ border with the Republic of Ireland and is separated from the rest of the \_\_\_\_\_ Kingdom by the Irish

\_\_\_\_\_. Around 50 to 60 million years ago, \_\_\_\_\_ activity created 40,000 interlocking V columns, known as the Giants \_\_\_\_\_, \_\_\_\_\_ Neagh, a freshwater \_\_\_\_\_, is located in the centre of Northern Ireland and also forms part of the \_\_\_\_\_ Bann. The highest point in \_\_\_\_\_ Ireland is 850 metres high in the Mourne \_\_\_\_\_.



- |        |           |          |          |         |
|--------|-----------|----------|----------|---------|
| United | Mountains | City     | River    | Belfast |
| Sea    | Volcanic  | Northern | Causeway |         |
| Rock   | Lake      | Land     | Lough    |         |

### True or False?

- The capital of Northern Ireland is Derry.
- The Giants Causeway is a man-made bridge connecting Northern Ireland and Wales.
- Galway Airport is named after the Footballer George Best
- The Titanic was built in Belfast.
- Lough Neagh is a large freshwater lake in the centre of Northern Ireland.
- Northern Ireland is not part of the UK.
- The Northern Ireland flag is red, white and blue.
- The River Bann, Northern Irelands longest river, flows through Lough Neagh.
- Northern Ireland has a land border with Scotland.
- Northern Irelands Highest point is only 200m high.